

NOTICE!!

These documents have been scanned!

Do not place un-scanned documents beneath this notice!

Do not remove this notice from this file!

GPO Jacket No. 560-102
Print Order 61540
Rise Business Services, LLC
Job=AZ15 5/6/2019



Box Number= AZ15020



Claim Begin-End: AMC435946-AMC435947

1 Initial Receipt



AZ15020-2

AMC435945-AMC436659

United States Department of the Interior
Bureau of Land Management
 LANDS/RECREATION & PLANNING
 ONE N CENTRAL AVE
 PHOENIX, AZ 85004 -2203
 Phone: 602-417-9200

Receipt

No: 3472705

Transaction #: 3572707	
Date of Transaction: 01/12/2016	
CUSTOMER:	
DEPARTMENT OF LAND TRANSFER INFORMATION INC 942 CALLE AMANECER STE B SAN CLEMENTE, CA 92673-6220 US	

ENTERED
 JAN 14 2016
 BY: *ep*

LINE #	QTY	DESCRIPTION	REMARKS	UNIT PRICE	TOTAL
1	2.00	LOCATABLE MINERALS / MINING CLAIMS-NEW, UNADJUD, ONE OR MORE AUTH NOS / NEW MINING CLAIM PROCESSING FEE CASES: AMC435946/\$20.00, AMC435947/\$20.00		- n/a -	40.00
2	2.00	LOCATABLE MINERALS / MINING CLAIMS-NEW, UNADJUD, ONE OR MORE AUTH NOS / NEW MINING CLAIMS LOCATION FEE CASES: AMC435946/\$37.00, AMC435947/\$37.00		- n/a -	74.00
3	2.00	LOCATABLE MINERALS / MINING CLAIMS-NEW, UNADJUD, ONE OR MORE AUTH NOS / NEW MINING CLAIMS MAINTENANCE FEE CASES: AMC435946/\$155.00, AMC435947/\$155.00		- n/a -	310.00
TOTAL:					\$424.00

PAYMENT INFORMATION			
1	AMOUNT:	424.00	POSTMARKED: 01/05/2016
	TYPE:	CHECK	RECEIVED: 01/11/2016
	CHECK NO:	6475	
	NAME:	DEPARTMENT OF LAND TRANSFER INFORMATION 942 CALLE AMANECER STE B SAN CLEMENTE CA 92673-6220 US	

REMARKS

This receipt was generated by the automated BLM Collections and Billing System and is a paper representation of a portion of the official electronic record contained therein.

NOTICE!!

These documents have been scanned!

Do not place un-scanned documents beneath this notice!

Do not remove this notice from this file!

GPO Jacket No. 560-102
Print Order 61540
Rise Business Services, LLC
Job=AZ15 5/6/2019



Box Number= AZ15020



Claim Begin-End: AMC435946-AMC435947

2 Correspondence



AZ15020-2

AMC435945-AMC436659



United States Department of the Interior

BUREAU OF LAND MANAGEMENT

Arizona State Office

One North Central Avenue, Suite 800

Phoenix, Arizona 85004-4427

www.blm.gov/az/

OCT 10 2018



In Reply Refer To:

3800 (9200) RM

AMC435946, AMC436799, AMC441165

CERTIFIED MAIL - RETURN RECEIPT REQUESTED No. 9214 8901 9403 8373 6881 35

NOTICE

GERRALD RANDY UNDERWOOD SR	:	This Notice Affects Those Claims
3292 W MCKINLEY AVE	:	Shown in the Block Below.
FRESNO, CA 93722-5522	:	

AMC435946, AMC436800, AMC441165
DEAD HORSE MINE, GENERAL GRANT MINE, SHIRTTAIL MINE

Maintenance Fee Waiver Held for Rejection

This office received the Maintenance Fee Waiver Certification (waiver) for the above listed mining claim(s). The waiver is not properly completed and does not meet the annual filing requirements.

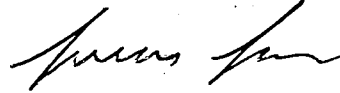
In accordance with 43 Code of Federal Regulations (CFR) 3835.10, the name, address, and original signatures of all owners of the mining claim must be included on the waiver form. Please correct the discrepancy as noted below:

The waiver was filed on a form that has expired. You must provide the waiver information on the enclosed current form.

In order to correct the defect in the waiver, per 43 CFR 3835.93, you must provide this office with the requested information within 60 days of your receipt of this notice. If you are unable to provide this information, you have the option of paying the annual maintenance fee of \$155 per claim (\$155 per 20 acres for placer claims larger than 20 acres). If we do not receive the requested corrections or the maintenance fees within the 60-day time frame, the claim(s) will be declared forfeited and closed.

If additional information is required, please contact RéAnn Myers at 602-417-9413. Please include your AMC serial number(s) on all correspondence.

Sincerely,




Lucas Lucero
Deputy State Director
Lands, Minerals and Energy Division

Date Produced: 10/22/2018


ConnectSuite Inc.:

The following is the delivery information for Certified Mail™/RRE item number 9214 8901 9403 8373 6881 35. Our records indicate that this item was delivered on 10/16/2018 at 02:22 p.m. in FRESNO, CA 93722. The scanned image of the recipient information is provided below.

Signature of Recipient :

Signature	
Name	G.R. Underwood

Address of Recipient :

Address	
---------	--

Thank you for selecting the Postal Service for your mailing needs. If you require additional assistance, please contact your local post office or Postal Service representative.

Sincerely,
United States Postal Service

The customer reference number shown below is not validated or endorsed by the United States Postal Service. It is solely for customer use.

Customer Reference Number: C1025973.5930979



**United States Department of the Interior
BUREAU OF LAND MANAGEMENT**

California State Office
2800 Cottage Way, Suite W1623
Sacramento, CA 95825
www.blm.gov/california



AMC 436799
435946
441162
C/O

In Reply Refer to:
CAMC310147 et al
3833(CA920TV)P

JUN 28 2017

CERTIFIED MAIL – RETURN RECEIPT REQUESTED

NOTICE

Gerrald Underwood	:	
Randy Underwood	:	Mining Claims
3292 W McKinley Ave	:	As Listed Below
Fresno CA 93722	:	

Additional Information Required

Your maintenance fee waiver certifications were filed with this office for the 2017 assessment year for the Gold Lucky (CAMC310147), Jack Henry Mine (CAMC310217), Indy Creek 13 (CAMC310583), Moquats (CAMC311171), Golden Star (CAMC311173), Gold Reward Placer (CAMC311285), Sinnamon Gold and Dunderburg Gold (CAMC311416-17), Mollie Gibson Mine (CAMC311765), and Apache Mesa (CAMC311770). On the waivers for the above-referenced mining claims, you attested that you “and all related parties owned ten or fewer mining claims, mill, or tunnel sites located and maintained on Federal lands in the United States of America on September 1, 2016.” This statement is in accordance with BLM’s regulations at 43 CFR 3835.1 (b) which states that in order to qualify for a small miner waiver “**all related parties must hold no more than a total of 10 mining claims or sites nationwide**, not including oil shale claims; and all co-claimants must qualify for the small miner waiver.” A “related party” is defined as “(a) the spouse and dependent children of the claimant as defined in section 152 of the Internal Revenue Code of 1986; or (b) a person who controls, is controlled by, or is under common control with the claimant,” pursuant to 43 CFR 3830.5.

It has come to our attention that Gerrald Underwood, Randy Underwood, Gerrald Underwood Sr. and Skippy Underwood may be related parties and may hold over 10 claims nationwide. In order to complete the processing of your waivers the following information is needed to verify whether you qualify for the waiver:


1. A signed statement from each claimant that provides the relationship between the other claimant(s). Please include your current mailing addresses in your statement.

2. A written certification stating that you understand and acknowledge that, pursuant to 43 USC 1212 and 18 USC 1001, the filing or recording of a false, fictitious, or fraudulent document with the Bureau of Land Management may result in a fine of up to \$250,000, a prison term not to exceed five years, or both.

You are hereby granted **30 days** from receipt of this decision to submit the required documentation. Failure to comply will result in your claims being forfeited by operation of law.

If you have any questions, please contact the Mining Law Adjudication Unit at (916) 978-4360.

Sincerely,



Tatiana Ventus
Mining Law Adjudication Unit
Division of Energy & Minerals

CC: Gerrald Underwood Sr
Skippy Underwood
3292 W McKinley Ave
Fresno CA 93722

Arizona State Office - Lands & Minerals
Attn: Amy Thrower
One North Central Ave Ste. 800
Phoenix AZ 85004

Nevada State Office - Minerals
Attn: Lacy Trapp
1340 Financial Blvd
Reno NV 89502

7016 0750 0000 3559 8167

U.S. Postal Service™ CERTIFIED MAIL® RECEIPT Domestic Mail Only	
For delivery information, visit our website at www.usps.com ®	
OFFICIAL USE	
Certified Mail Fee	\$
Extra Services & Fees (check box, add fee as appropriate)	
<input type="checkbox"/> Return Receipt (hardcopy)	\$
<input type="checkbox"/> Return Receipt (electronic)	\$
<input type="checkbox"/> Certified Mail Restricted Delivery	\$
<input type="checkbox"/> Adult Signature Required	\$
<input type="checkbox"/> Adult Signature Restricted Delivery	\$
Postage	\$
Total Postage and Fees	\$
Sent To	
Street and Apt. No., or PO Box No.	
City, State, ZIP+4®	
PS Form 3800, April 2015 PSN 7530-02-000-2047 See Reverse for Instructions	

Postmark Here

AZ

ATT: Tatiana Ventus

7/17/17

RE: CAMC310147

I AM GERRALD RANDY UNDERWOOD III
AND I RESIDE AT 3292 W. MCKINLEY
AVE., FRESNO, CA. 93722 WITH MY
GRANDPA, GERRALD RANDY UNDERWOOD SR.

IN REGARDS TO MY MINING CLAIMS:
FIVE ARE REGISTERED UNDER GERRALD
UNDERWOOD AND ONE UNDER SKIPPY
UNDERWOOD (WHICH IS MY NICKNAME).

IT IS MY UNDERSTANDING THAT
OWNING TEN OR LESS MINING CLAIMS
I QUALIFY FOR THE SMALL MINERS WAIVER.

Gerrald Underwood III

BLM

Rec'd Updated
IV 7/25/17

Bureau of Land Management
California State Office

JUL 24 2017

Received

ATT: Tatiana Ventus

7/17/17

RE: CAMC 310147

I Am Gerrald Randy Underwood SR.
I reside at 3292 W. McKinley Ave.,
Fresno, CA, 93722, with my grandson
Gerrald Randy Underwood III.

IN regards to my mining claims,
NINE ARE registered to me UNDER
RANDY UNDERWOOD AND ONE UNDER
Gerrald Underwood SR.

It is my understanding owning
TEN OR less mining claims, I
qualify for small miners waiver.

Randy Underwood

BLM

Records Updated

TV 7/25/17

Bureau of Land Management
California State Office

JUL 24 2017

Received

NOTICE!!

These documents have been scanned!

Do not place un-scanned documents beneath this notice!

Do not remove this notice from this file!

GPO Jacket No. 560-102
Print Order 61540
Rise Business Services, LLC
Job=AZ15 5/6/2019



Box Number= AZ15020



Claim Begin-End: AMC435946-AMC435947

3 Transfers



AZ15020-2

AMC435945-AMC436659

AMC 435946

AMC 441162

RECORDING REQUESTED BY:
(Mail recording to;)
Department of Land Transfer
Information Inc.
942 Calle Amanecer Suite A
San Clemente, CA
92673

FOR RECORDER'S USE

UNPATENTED MINING CLAIM QUITCLAIM DEED

NOTICE IS HEREBY GIVEN that Department of Land Transfer Information, Inc., a Wyoming Corporation whose current mailing address is 942 Calle Amanecer, Suite B, San Clemente, CA 92673 (collectively, "GRANTOR"), in consideration of money received and other good and valuable consideration, do hereby remise, release and forever quitclaim to; Randy Underwood, whose mailing address is 3292 West McKinley Ave Fresno, CA 93722 (collectively, "Grantee"), all rights, title and interest of Grantor, in and to the following mining claim; The **DEAD HORSE MINE** lode mining claim, **AMC435946**. The general course of this claim is North and South and it is situated in the Gila-Salt River Meridian, Maricopa County, Arizona. This claim is 1500 feet in length and 600 feet in width. This claim runs from the location monument on which this location notice is posted approximately 1,200 feet in a North-Easterly direction to the North end line and approximately 300 feet in a South-Westerly direction to the South end line. The claim excludes any and all patented mining claims and Federal Highways located within said boundaries. This claim is marked by four (4) monuments, one at each corner of the claim. Additionally, there are two (2) end-line markers on each side of the center of the claim. All markers are 4" x 4" posts that are buried 1.5' in the ground and protrude 4.5' above the ground embossed with the name of the claim and its location in relation to the claim. The location monument on which this notice is posted is situated within Section 19, Township 5N, Range 8W, Gila-Salt River Meridian, Maricopa County Arizona and this claim encompasses portions of the following quarter section (s), Township (s) and Range (s); part of the NE 1/4 and NW 1/4 of Sec. 19 T5N, R8W Gila-Salt River Meridian, Maricopa County Arizona. The locality of this claim with reference to some natural object or permanent monument and additional information (if any) concerning its locality are as follows: SE corner of this claim is 312 Feet South and 29 Feet East of NW corner of SW 1/4 of NE1/4 Section 19, T5N, R8W.

Exempt per code A.R.S. 11-1134 A6

IN WITNESS WHEREOF, this Mining Claim Quitclaim Deed is executed on February 15, 2017:
DEPARTMENT OF LAND TRANSFER INFORMATION, INC.

Steven L. Cyros, President
Authorized Officer for DEPARTMENT OF LAND TRANSFER INFORMATION, INC.

A notary public or other officer completing this certificate verifies only the identity of the individual who signed the document to which this certificate is attached, and not the truthfulness, accuracy, or validity of that document.

ACKNOWLEDGMENT
STATE OF CALIFORNIA
COUNTY OF ORANGE, SS:

On February 15, 2017, before me, C Lowe, notary public, personally appeared Steven L. Cyros, who proved to me on the basis of satisfactory evidence to be the person(s) whose name(s) is/are subscribed to the within instrument and acknowledged to me that he/she/they executed the same in his/her/their authorized capacity(ies), and that but his/her/their signature(s) on the instrument, the person(s), or the entity upon behalf of which the person(s) acted, executed the instrument.

I certify under PENALTY OF PERJURY under the laws of State of California that the foregoing paragraph is true and correct.

WITNESS my hand and official seal.

Signature Cyros (SEAL)



RECEIVED
BLM APPROVED OFFICE
2017 FEB 17 2:46
ARIZONA

ENTERED INTO COMPUTER
3/10/17

United States Department of the Interior
Bureau of Land Management
 DIV OF LANDS, MINRLS & ENERGY
 ONE N CENTRAL AVE
 PHOENIX, AZ 85004 -4427
 Phone: 602-417-9200

Receipt

No: 3773221

Transaction #: 3879722	
Date of Transaction: 02/28/2017	
CUSTOMER:	
DEPARTMENT OF LAND TRANSFER INFORMATION INC 942 CALLE AMANECER STE A SAN CLEMENTE, CA 92673-6220 US	

LINE #	QTY	DESCRIPTION	REMARKS	UNIT PRICE	TOTAL
1	1.00	LOCATABLE MINERALS / MINING CLAIMS- NOT NEW-UNADJUD, ONE AUTH NO. ONLY / MINING CLAIM MONEY RECEIVED CASES: AMC441165/\$20.00	QCD - 2	- n/a -	20.00
TOTAL:					\$20.00

PAYMENT INFORMATION					
1	AMOUNT:	20.00	POSTMARKED:	02/22/2017	
	TYPE:	CHECK	RECEIVED:	02/27/2017	
	CHECK NO:	8782			
	NAME:	DEPARTMENT OF LAND TRANSFER INFORMATION 942 CALLE AMANECER STE A SAN CLEMENTE CA 92673-6220 US			

REMARKS

This receipt was generated by the automated BLM Collections and Billing System and is a paper representation of a portion of the official electronic record contained therein.

*Receipt used to earn
 transfers for:
 AMC 441165
 AMC 435946*



DEPARTMENT OF LAND TRANSFER INFORMATION

PROTECTING AMERICA'S RESOURCES

TEL 949.361.6618

FAX 949.366.9945

WWW.LANDTRANSFER.US.COM

942 CALLE AMANECER SUITE A

SAN CLEMENTE, CA 92673

February 20, 17

Bureau of Land Management
Arizona State Office
One Central Avenue
Suite 800
Phoenix, AZ 85004-4427

RECEIVED
BLM AZ STATE OFFICE
2017 FEB 21 P 2:46
PHOENIX, ARIZONA

RE: Two (2) Mining Claim Change of Ownership/Quitclaim Deeds to be processed

To Whom It May Concern:

Enclosed, please find *2* Mining Claim Change of Ownership Requests in the form of Legal Quitclaim Deeds to be processed.

Also attached you will find my check for payment in the amount of **\$20.00** for the processing of these Quitclaim Deeds.

Should you need any additional information, please do not hesitate to call on me.

Warmest Regards,

Recording Department
949.361.6618



DEPARTMENT OF LAND TRANSFER INFORMATION

PROTECTING AMERICA'S RESOURCES

TEL 949.361.6618
FAX 949.366.9945

WWW.LANDTRANSFER.US.COM
942 CALLE AMANECER SUITE A
SAN CLEMENTE, CA 92673

435946

RECEIVED
BLM STATE OFFICE
2016 JUL 26 A 8:40
PHOENIX, ARIZONA

July 21, 16

Bureau of Land Management
Arizona State Office
One Central Avenue
Suite 800
Phoenix, AZ 85004-4427

RE: Mining Claim Change of Ownership/Quitclaim Deed to be processed

To Whom It May Concern:

Enclosed, please find a Mining Claim Change of Ownership Requests in the form of Legal Quitclaim Deeds to be processed.

Also attached you will find my check for payment in the amount of **\$20.00** for the processing of these Quitclaim Deeds.

Should you need any additional information, please do not hesitate to call on me.

Warmest Regards,

Recording Department
949.361.6618

RECORDING REQUESTED BY:
(Mail recording to;)
Department of Land Transfer
Information Inc.
942 Calle Amanecer Suite A
San Clemente, CA
92673

FOR RECORDER'S USE

UNPATENTED MINING CLAIM QUITCLAIM DEED

NOTICE IS HEREBY GIVEN that Department of Land Transfer Information, Inc., a Wyoming Corporation whose current mailing address is 942 Calle Amanecer, Suite B, San Clemente, CA 92673 (collectively, "GRANTOR"), in consideration of money received and other good and valuable consideration, do hereby remise, release and forever quitclaim to; Scott William Keyes and Jeri Victoria Forga, whose mailing address is 205 Castle Drive Atwater, CA 953021 (collectively, "Grantee"), all rights, title and interest of Grantor, in and to the following mining claim; The **PEGRIN MINE** lode mining claim, **AMC435947**. The general course of this claim is North and South and it is situated in the Gila-Salt River Meridian, Maricopa County, Arizona. This claim is 1500 feet in length and 600 feet in width. This claim runs from the location monument on which this location notice is posted approximately 1,200 feet in a North-Westerly direction to the North end line and approximately 300 feet in a South-Easterly direction to the South end line. The claim excludes any and all patented mining claims and Federal Highways located within said boundaries. This claim is marked by four (4) monuments, one at each corner of the claim. Additionally, there are two (2) end-line markers on each side of the center of the claim. All markers are 4" x 4" posts that are buried 1.5' in the ground and protrude 4.5' above the ground embossed with the name of the claim and its location in relation to the claim. The location monument on which this notice is posted is situated within Section 19, Township 5N, Range 8W, Gila-Salt River Meridian, Maricopa County Arizona and this claim encompasses portions of the following quarter section (s), Township (s) and Range (s); NE ¼ of Sec 19 and NW ¼ of Sec. 20 T5N, R8W Gila-Salt River Meridian, Maricopa County Arizona. The locality of this claim with reference to some natural object or permanent monument and additional information (if any) concerning its locality are as follows: NE corner of this claim is 753 Feet South and 630 Feet West of the NE corner of Section 19, T5N, R8W.

Exempt per code A.R.S. 11-1134 A6

IN WITNESS WHEREOF, this Mining Claim Quitclaim Deed is executed on July 20, 2016:

DEPARTMENT OF LAND TRANSFER INFORMATION, INC.


Steven L. Cyros, President
Authorized Officer for DEPARTMENT OF LAND TRANSFER INFORMATION, INC.

A notary public or other officer completing this certificate verifies only the identity of the individual who signed the document to which this certificate is attached, and not the truthfulness, accuracy, or validity of that document.


ACKNOWLEDGMENT
STATE OF CALIFORNIA
COUNTY OF ORANGE, SS:

On July 21, 2016, before me, C. Lowe, notary public, personally appeared Steven L. Cyros, who proved to me on the basis of satisfactory evidence to be the person(s) whose name(s) is/are subscribed to the within instrument and acknowledged to me that he/she/they executed the same in his/her/their authorized capacity(ies), and that but his/her/their signature(s) on the instrument the person(s), or the entity upon behalf of which the person(s) acted, executed the instrument.

I certify under PENALTY OF PERJURY under the laws of State of California that the foregoing paragraph is true and correct.

WITNESS my hand and official seal.

Signature  (SEAL)



RECEIVED
BIRMINGHAM STATE OFFICE
JUL 26 2016
A 8:40
RIZONA



Department of Land Transfer

942 Calle Amanecer
Suite A
San Clemente, CA 92673

SANTA ANA CA 92673

21 JUL 2016 PM 3:11

USA FOREVER 2008

RECEIVED
BLM AZ STATE OFFICE

2016 JUL 26 A 8:50

PHOENIX, ARIZONA

Bureau of Land Management
Arizona State Office
One Central Avenue
Suite 800
Phoenix, AZ 85004-4427

85004-442700



Department of Land Transfer
942 Calle Amanecer
Suite A
San Clemente, CA 92673

United States Department of the Interior
Bureau of Land Management
 DIV OF LANDS, MINRLS & ENERGY
 ONE N CENTRAL AVE
 PHOENIX, AZ 85004 -4427
 Phone: 602-417-9200

Receipt

No: 3615181

Transaction #: 3718768	
Date of Transaction: 07/27/2016	
CUSTOMER:	
DEPARTMENT OF LAND TRANSFER INFORMATION INC 942 CALLE AMANECER STE B SAN CLEMENTE, CA 92673-6220 US	

LINE #	QTY	DESCRIPTION	REMARKS	UNIT PRICE	TOTAL
1	1.00	LOCATABLE MINERALS / MINING CLAIMS- NOT NEW-UNADJUD, ONE AUTH NO. ONLY / MINING CLAIM MONEY RECEIVED CASES: AMC435947/\$20.00	QCD - 2	- n/a -	20.00
TOTAL:					\$20.00

PAYMENT INFORMATION					
1	AMOUNT:	20.00	POSTMARKED:	07/21/2016	
	TYPE:	CHECK	RECEIVED:	07/26/2016	
	CHECK NO:	8069			
	NAME:	DEPARTMENT OF LAND TRANSFER INFORMATION 942 CALLE AMANECER STE B SAN CLEMENTE CA 92673-6220 US			

REMARKS

This receipt was generated by the automated BLM Collections and Billing System and is a paper representation of a portion of the official electronic record contained therein.

ENTERED
 JUL 28 2016
 BY: 

NOTICE!!

These documents have been scanned!

Do not place un-scanned documents beneath this notice!

Do not remove this notice from this file!

GPO Jacket No. 560-102
Print Order 61540
Rise Business Services, LLC
Job=AZ15 5/6/2019



Box Number= AZ15020



Claim Begin-End: AMC435946-AMC435947

4 Annual Filings



AZ15020-2

AMC435945-AMC436659

UNITED STATES
DEPARTMENT OF THE INTERIOR
BUREAU OF LAND MANAGEMENT
MAINTENANCE FEE WAIVER CERTIFICATION

[Handwritten Signature]

FORM APPROVED
OMB NO. 1004-0114
Expires: October 31, 2016

436799
435946
41162

SEE INSTRUCTIONS ON PAGE 2.

- This small miner waiver is filed for the assessment year beginning on September 1, 2018 and ending on September 1, 2019
- The undersigned and all related parties owned ten or fewer mining claims, mill, or tunnel sites located and maintained on Federal lands in the United States of America on September 1, 2018.
- The undersigned have performed the assessment work required by law for each mining claim listed prior to filing this waiver and understand that by filing this form, the undersigned must file an affidavit of assessment work with the Bureau of Land Management (BLM) by the December 30th following the filing of this waiver.
- The undersigned understand that if the assessment work obligation has not yet come due under 30 U.S.C. 28 (for those claims in their first assessment year only), a notice of intent to hold reciting this condition must be recorded by the December 30th following the filing of this waiver.
- The undersigned understand that mill and tunnel sites may also be listed on this waiver and be waived from payment of the maintenance fee, and that a notice of intent to hold for these sites is required to be filed with the BLM by the December 30th following the filing of this waiver.
- The undersigned understand and acknowledge that pursuant to 43 U.S.C. 1212 and 18 U.S.C. 1001, the filing or recording of a false, fictitious, or fraudulent document with the BLM may result in a fine of up to \$250,000, a prison term not to exceed five years, or both.
- The mining claims, mill or tunnel sites for which this waiver from payment of the maintenance fees is requested are:

CLAIM OR SITE NAME	BLM RECORDATION SERIAL NUMBER
1. <u>GENERAL GRANT</u>	<u>AMC 436 800</u>
2. <u>DEAD HORSE</u>	<u>AMC 435 946</u>
3. <u>SHIRTAIL MINE</u>	<u>AMC 441 165</u>
4.	
5.	
6.	
7.	
8.	
9.	
10.	

RECEIVED
BLM AZ STATE OFFICE
2018 SEP -5 P 2:11
PHOENIX, ARIZONA

The owner(s) (claimants) of the above mining claims and sites are:

<u>Ronald Underwood SR</u> (Owner's Name - Please Print) <u>3292 W. McKinley Ave</u> (Owner's Mailing Address)	<u>Ronald Underwood SR</u> (Owner's Signature) <u>FRESNO</u> <u>CA</u> <u>93721</u> (City) (State) (Zip Code)
<u>Randy Underwood</u> (Owner's Name - Please Print) <u>3292 W. McKinley Ave</u> (Owner's Mailing Address)	<u>Randy Underwood</u> (Owner's Signature) <u>FRESNO</u> <u>CA</u> <u>93722</u> (City) (State) (Zip Code)
<u>Both ARE the SAME</u> (Owner's Name - Please Print)	<u>PERSON</u> (Owner's Signature)
_____ (Owner's Mailing Address)	_____ (City) (State) (Zip Code)
_____ (Owner's Name - Please Print)	_____ (Owner's Signature)
_____ (Owner's Mailing Address)	_____ (City) (State) (Zip Code)

411768216

UNITED STATES
DEPARTMENT OF THE INTERIOR
BUREAU OF LAND MANAGEMENT

FORM APPROVED
OMB NO.: 1004-0114
Expires: October 31, 2016

AFFIDAVIT OF ANNUAL ASSESSMENT WORK

436799
~~435946~~
241162

WHEN RECORDED, MAIL DOCUMENT TO:
NAME: RANDY UNDERWOOD
Gerrald UNDERWOOD SR
ADDRESS: 3292 W. McKinley Ave
CITY, STATE, ZIP: FRESNO, CA 93722

FOR COUNTY RECORDER'S USE

No. of Claims three
x \$10/claim
Total due BLM \$ 30-

TO ALL WHOM IT MAY CONCERN:

1. The undersigned certifies that at least \$100 per claim was expended for development, labor and improvements, or equivalent value added, as the annual assessment work for the assessment year ending September 1, 2018 for the following contiguous unpatented mining claim(s), located in the County of MARICOPA, in the State of ARIZONA.

BLM Serial No.	Name of Claim	Tp	Rg	Sec	Mer	County Recordation Book and Page No.	Date
436800	GENERAL GRANT						
435946	DEAD HORSE						4/2/18
441165	SHIRT TAIL MINE						4/7/18
							4/12/18

RECEIVED
BLM AZ STATE OFFICE
2018 SEP -5 P 2:11
PHOENIX, ARIZONA

2. Type of labor and improvements (specify what was done and give the total value for that labor and improvement to show at least \$100 for each claim). If a geological, geochemical, or geophysical survey was performed, as per 30 U.S.C. 28-1, reference the title of the report of survey, give cost and date of the survey and report, and indicate it was filed with the County Recorder:

Description of Work Performed	Value of Work Performed	Date Work Was Performed
Repaired Road & trails and cleaned up trash from other people and checked monuments	\$300	4/2/18 then 4/19/18

3. Name and mailing address of each person who performed the labor and improvements:

Name (please print) <u>Gerald Underwood SR</u> <u>Randy Underwood</u>	Current Mailing Address (please print) <u>3292 W. McKinley Ave</u> <u>Fresno CA 93722</u>

4. Name and mailing address of each person who holds and claims the subject mining claim(s) for the valuable minerals contained therein. Be sure to indicate if there is a change of address:

Name (please print)	Current Mailing Address (please print)

RECEIVED
 BLM AZ STATE OFFICE
 2018 SEP -5 P 2:11
 PHOENIX, ARIZONA

5. The undersigned testifies that on the date of 4/12, 2018, all monuments required by law were erected upon the subject claim(s), and all notices required by law were posted on the subject claim(s) or copies thereof were in place, and at said date, each corner monument bore or contained

markings sufficient to appropriately designate the corner of the claim to which it pertains and the name of the claim(s).

I hereby certify under penalty of perjury under the laws of the State of ARIZONA that the foregoing statements are true and correct:

David Lindwood Sr Date: 8/28/18
(Signature of person responsible for above statement)

Title 18 U.S.C. 1001 and 43 U.S.C. 1212 make it a crime for any person knowingly and willfully to make to any department or agency of the United States any false, fictitious or fraudulent statements or representations as to any matter within its jurisdiction.

Notary Block

SUBSCRIBED AND SWORN TO before me, this _____ day of _____ 20____

By: _____
(Signature of Affiant)

Title: _____

My Commission Expires: _____

RECEIVED
BLM AZ STATE OFFICE
PHOENIX, ARIZONA
1 2018 SEP - 5 P 2: 11

INSTRUCTIONS

1. This is an optional form that may be used to satisfy the requirements for the Bureau of Land Management (BLM) under the provisions of 43 U.S.C. §1744 and 30 U.S.C. §28-28d and the regulations thereunder (43 CFR part 3835). Since local and State laws may vary, you should contact your local and State agencies where the claims are located to ensure all applicable laws and requirements are satisfied.
2. The claimant(s) must fill in the date in paragraph 1 for the applicable assessment year and the county and state where the claims are located.
3. All claim names, BLM serial numbers, legal descriptions, and original county recording information must be listed for the claims pertaining to this assessment notice.
4. The claimant(s) must complete paragraph 2 listing all labor or improvements which was performed on or did benefit the subject mining claims. The value and date of the labor or improvements must also be listed. The total amount of labor or improvements can be listed, but the total expenditure must equal at least \$100 for each claim.
5. The names and current mailing addresses of the person(s) performing the labor shall be listed in paragraph 3.
6. The name and current mailing address of each owner (claimant) of the claims shall be listed in paragraph 4. The mailing address shall be the owner's address and not the address of an agent or anyone representing the claimant. Be sure to note if there has been a change of address.
7. Paragraph 5 shall be completed to show the date it was verified that all monuments required by law were properly erected, all notices were posted, and that corners were appropriately designated for all claims listed.
8. An exact legible reproduction or duplicate (other than microfilm or other electronic media) of this affidavit or another type of affidavit of assessment work that you file or will file in the county where each claim is located, must be filed with the BLM on or before December 30 of the calendar year in which the assessment year ends. For mill or tunnel sites, a separate notice of intent to hold must be filed with the BLM on or before December 30. Requirements for filing a notice of intent to hold can be found at 43 CFR 3835.33.
9. A processing fee of \$10 for each claim listed must be remitted to the BLM along with this or any other affidavit of assessment work.

United States Department of the Interior
Bureau of Land Management
 DIV OF LANDS, MINRLS & ENERGY
 ONE N CENTRAL AVE
 PHOENIX, AZ 85004 -4427
 Phone: 602-417-9200

Receipt

No: 4260216

Transaction #: 4375830	
Date of Transaction: 09/11/2018	
CUSTOMER:	
GERALD R UNDERWOOD 3292 W MCKINLEY AVE FRESNO, CA 93722-5522 US	

LINE #	QTY	DESCRIPTION	REMARKS	UNIT PRICE	TOTAL
1	1.00	LOCATABLE MINERALS / MINING CLAIMS- NOT NEW-UNADJUD, ONE AUTH NO. ONLY / MINING CLAIM MONEY RECEIVED CASES: AMC436800/\$30.00	POL 2018/3 WAV	- n/a -	30.00
TOTAL:					\$30.00

PAYMENT INFORMATION			
1	AMOUNT:	30.00	POSTMARKED: N/A
	TYPE:	CHECK	RECEIVED: 09/05/2018
	CHECK NO:	2481	
	NAME:	UNDERWOOD, GERALD R 3292 W MCKINLEY AVE FRESNO CA 93722-5522 US	


REMARKS
WAIVER EXPIRED/POL NOT NOTARIZED

This receipt was generated by the automated BLM Collections and Billing System and is a paper representation of a portion of the official electronic record contained therein.

Wilderwood
3292 W. McKinley Ave
Fresno, CA, 93722

FRESNO CA 936

30 AUG 2018 PM 2 L



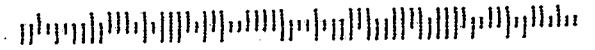
RECEIVED
BLM AZ STATE OFFICE

210 SEP -5 P 2:11

PHOENIX, ARIZONA

United State
Dept. of the Interior
BLM, ARIZONA STATE OFFICE
1 North Central Ave., Suite 800
Phoenix, ARIZONA, 85004

85004-442700



570

436799
935946

441162

Form 3830-2
(October 2013)

UNITED STATES
DEPARTMENT OF THE INTERIOR
BUREAU OF LAND MANAGEMENT

MAINTENANCE FEE WAIVER CERTIFICATION

FORM APPROVED
OMB NO. 1004-0114
Expires: October 31, 2016

SEE INSTRUCTIONS ON PAGE 2.

- This small miner waiver is filed for the assessment year beginning on September 1, 2018 and ending on September 1, 2019.
- The undersigned and all related parties owned ten or fewer mining claims, mill, or tunnel sites located and maintained on Federal lands in the United States of America on September 1, 2018.
- The undersigned have performed the assessment work required by law for each mining claim listed prior to filing this waiver and understand that by filing this form, the undersigned must file an affidavit of assessment work with the Bureau of Land Management (BLM) by the December 30th following the filing of this waiver.
- The undersigned understand that if the assessment work obligation has not yet come due under 30 U.S.C. 28 (for those claims in their first assessment year only), a notice of intent to hold reciting this condition must be recorded by the December 30th following the filing of this waiver.
- The undersigned understand that mill and tunnel sites may also be listed on this waiver and be waived from payment of the maintenance fee, and that a notice of intent to hold for these sites is required to be filed with the BLM by the December 30th following the filing of this waiver.
- The undersigned understand and acknowledge that pursuant to 43 U.S.C. 1212 and 18 U.S.C. 1001, the filing or recording of a false, fictitious, or fraudulent document with the BLM may result in a fine of up to \$250,000, a prison term not to exceed five years, or both.
- The mining claims, mill or tunnel sites for which this waiver from payment of the maintenance fees is requested are:

CLAIM OR SITE NAME	BLM RECORDATION SERIAL NUMBER
1. GENERAL GRANT	AMC 436 800
2. DEAD HORSE	AMC 435 946
3. SHIRTAIL MINE	AMC 441 165
4.	
5.	
6.	
7.	
8.	
9.	
10.	

RECEIVED
BLM AZ STATE OFFICE
PHOENIX, ARIZONA
2018 SEP -5 P 2:11

The owner(s) (claimants) of the above mining claims and sites are:

Ronald Underwood SR (Owner's Name - Please Print) Ronald Underwood SR (Owner's Signature)
3292 W. McKinley Ave (Owner's Mailing Address) FRESNO CA 93721 (City) (State) (Zip Code)

Randy Underwood (Owner's Name - Please Print) Randy Underwood (Owner's Signature)
3292 W. McKinley Ave (Owner's Mailing Address) FRESNO CA 93722 (City) (State) (Zip Code)

Both ARE the SAME (Owner's Name - Please Print) PERSON (Owner's Signature)
____ (Owner's Mailing Address) _____ (City) (State) (Zip Code)

ENTERED (Owner's Name - Please Print) _____ (Owner's Signature)
SEP 18 2018 (City) (State) (Zip Code)


(Continued on page 2)

10/29/2018 - CURRENT WAIVER FORM
REC'D. ATTACHED TO THE ONE. AM

BY: [Signature]

#4260216

NW
R



Gerrald R. Underwood Sr.
 3292 W McKinley Ave.
 Fresno, CA 93722-5522



7018 1830 0001 0137 6514



85004

U.S. POSTAGE PAID
 FCM LETTER
 FRESNO, CA
 93705
 OCT 19, 18
 AMOUNT
 \$5.50
 R2305H127689-09

RECEIVED
 BLM AZ STATE OFFICE
 2018 OCT 22 P 1:53
 PHOENIX, ARIZONA

US Dept. of the Interior
 Bureau of Land Management
 1 North Central Ave, Ste 800
 Phoenix, AZ, 85004



8500494427 CD41



UNITED STATES
DEPARTMENT OF THE INTERIOR
BUREAU OF LAND MANAGEMENT

AFFIDAVIT OF ANNUAL ASSESSMENT WORK

FORM APPROVED
OMB NO.: 1004-0114
Expires: October 31, 2016

436799 441162
435946

WHEN RECORDED, MAIL DOCUMENT TO:
NAME: RANDY UNDERWOOD
Gerrald UNDERWOOD SR
ADDRESS: 3292 W. McKinley Ave
CITY, STATE, ZIP: FRESNO, CA 93722

FOR COUNTY RECORDER'S USE

No. of Claims three
x \$10/claim
Total due BLM \$ 30-

TO ALL WHOM IT MAY CONCERN:

1. The undersigned certifies that at least \$100 per claim was expended for development, labor and improvements, or equivalent value added, as the annual assessment work for the assessment year ending September 1, 2018 for the following contiguous unpatented mining claim(s), located in the County of MARICOPA, in the State of ARIZONA.

BLM Serial No.	Name of Claim	Tp	Rg	Sec	Mer	County Recordation Book and Page No.	Date
436800	GENERAL GRANT						4/2/18
435946	DEAD HORSE						4/7/18
441165	SHIRT TAIL MINE						4/12/18

PHOENIX, ARIZONA
2018 SEP -5 P 2:11
RECEIVED
BLM AZ STATE OFFICE

(Continued on page 2)

ENTERED
SEP 18 2018
BY: Ran

2. Type of labor and improvements (specify what was done and give the total value for that labor and improvement to show at least \$100 for each claim). If a geological, geochemical, or geophysical survey was performed, as per 30 U.S.C. 28-1, reference the title of the report of survey, give cost and date of the survey and report, and indicate it was filed with the County Recorder:

Description of Work Performed	Value of Work Performed	Date Work Was Performed

3. Name and mailing address of each person who performed the labor and improvements:

Name (please print)

Current Mailing Address (please print)

4. Name and mailing address of each person who holds and claims the subject mining claim(s) for the valuable minerals contained therein. Be sure to indicate if there is a change of address:

Name (please print)

Current Mailing Address (please print)

5. The undersigned testifies that on the date of _____, 20____, all monuments required by law were erected upon the subject claim(s), and all notices required by law were posted on the subject claim(s) or copies thereof were in place, and at said date, each corner monument bore or contained

2. Type of labor and improvements (specify what was done and give the total value for that labor and improvement to show at least \$100 for each claim). If a geological, geochemical, or geophysical survey was performed, as per 30 U.S.C. 28-1, reference the title of the report of survey, give cost and date of the survey and report, and indicate it was filed with the County Recorder:

Description of Work Performed	Value of Work Performed	Date Work Was Performed
Repaired Road & trails and cleaned up trash from other people and checked monuments	\$300	4/2/18 then
		4/12/18

3. Name and mailing address of each person who performed the labor and improvements:

Name (please print)	Current Mailing Address (please print)
Gerald Underwood SR	3292 W. McKinley Ave
Randy Underwood	Fresno CA 93722
_____	_____
_____	_____

4. Name and mailing address of each person who holds and claims the subject mining claim(s) for the valuable minerals contained therein. Be sure to indicate if there is a change of address:

Name (please print)	Current Mailing Address (please print)
_____	_____
_____	_____
_____	_____
_____	_____
_____	_____
_____	_____
_____	_____
_____	_____
_____	_____
_____	_____

RECEIVED
 RLM AZ STATE OFFICE
 2018 SEP - 5 P 2:11
 PHOENIX, ARIZONA

5. The undersigned testifies that on the date of 4/12, 2018, all monuments required by law were erected upon the subject claim(s), and all notices required by law were posted on the subject claim(s) or copies thereof were in place, and at said date, each corner monument bore or contained

markings sufficient to appropriately designate the corner of the claim to which it pertains and the name of the claim(s).

I hereby certify under penalty of perjury under the laws of the State of ARIZONA that the foregoing statements are true and correct:

Ronald Lindwood Sr
(Signature of person responsible for above statement)

Date: 8/28/18

Title 18 U.S.C. 1001 and 43 U.S.C. 1212 make it a crime for any person knowingly and willfully to make to any department or agency of the United States any false, fictitious or fraudulent statements or representations as to any matter within its jurisdiction.

Notary Block

SUBSCRIBED AND SWORN TO before me, this _____ day of _____ 20____

By: _____
(Signature of Affiant)

Title: _____

My Commission Expires: _____

RECEIVED
BLM AZ STATE OFFICE
1 2018 SEP -5 P 2:11
PHOENIX, ARIZONA

INSTRUCTIONS

1. This is an optional form that may be used to satisfy the requirements for the Bureau of Land Management (BLM) under the provisions of 43 U.S.C. §1744 and 30 U.S.C. §28-28d and the regulations thereunder (43 CFR part 3835). Since local and State laws may vary, you should contact your local and State agencies where the claims are located to ensure all applicable laws and requirements are satisfied.
2. The claimant(s) must fill in the date in paragraph 1 for the applicable assessment year and the county and state where the claims are located.
3. All claim names, BLM serial numbers, legal descriptions, and original county recording information must be listed for the claims pertaining to this assessment notice.
4. The claimant(s) must complete paragraph 2 listing all labor or improvements which was performed on or did benefit the subject mining claims. The value and date of the labor or improvements must also be listed. The total amount of labor or improvements can be listed, but the total expenditure must equal at least \$100 for each claim.
5. The names and current mailing addresses of the person(s) performing the labor shall be listed in paragraph 3.
6. The name and current mailing address of each owner (claimant) of the claims shall be listed in paragraph 4. The mailing address shall be the owner's address and not the address of an agent or anyone representing the claimant. Be sure to note if there has been a change of address.
7. Paragraph 5 shall be completed to show the date it was verified that all monuments required by law were properly erected, all notices were posted, and that corners were appropriately designated for all claims listed.
8. An exact legible reproduction or duplicate (other than microfilm or other electronic media) of this affidavit or another type of affidavit of assessment work that you file or will file in the county where each claim is located, must be filed with the BLM on or before December 30 of the calendar year in which the assessment year ends. For mill or tunnel sites, a separate notice of intent to hold must be filed with the BLM on or before December 30. Requirements for filing a notice of intent to hold can be found at 43 CFR 3835.33.
9. A processing fee of \$10 for each claim listed must be remitted to the BLM along with this or any other affidavit of assessment work.

Underwood
3292 W. McKinley Ave
FRESNO, CA, 93722

FRESNO CA 936

30 AUG 2018 PM 2 L



RECEIVED
BLM AZ STATE OFFICE

2018 SEP -5 P 2:11

PHOENIX, ARIZONA

United State
Dept. of the Interior
BLM, ARIZONA State Office
1 North Central Ave., Suite 800
Phoenix, ARIZONA, 85004

85004-442700



**United States Department of the Interior
Bureau of Land Management**

DIV OF LANDS, MINRLS & ENERGY

ONE N CENTRAL AVE

PHOENIX, AZ 85004 -4427

Phone: 602-417-9200

Receipt

No: 4260216

Transaction #: 4375830	
Date of Transaction: 09/11/2018	
CUSTOMER:	
GERALD R UNDERWOOD 3292 W MCKINLEY AVE FRESNO, CA 93722-5522 US	

LINE #	QTY	DESCRIPTION	REMARKS	UNIT PRICE	TOTAL
1	1.00	LOCATABLE MINERALS / MINING CLAIMS- NOT NEW-UNADJUD, ONE AUTH NO. ONLY / MINING CLAIM MONEY RECEIVED CASES: AMC436800/\$30.00	POL 2018/3 WAV	- n/a -	30.00
TOTAL:					\$30.00

PAYMENT INFORMATION			
1	AMOUNT:	30.00	POSTMARKED: N/A
	TYPE:	CHECK	RECEIVED: 09/05/2018
	CHECK NO:	2481	
	NAME:	UNDERWOOD, GERALD R 3292 W MCKINLEY AVE FRESNO CA 93722-5522 US	

REMARKS
WAIVER EXPIRED/POL NOT NOTARIZED

This receipt was generated by the automated BLM Collections and Billing System and is a paper representation of a portion of the official electronic record contained therein.

UNITED STATES
DEPARTMENT OF THE INTERIOR
BUREAU OF LAND MANAGEMENT
MAINTENANCE FEE WAIVER CERTIFICATION

Rum
RECEIVED
BLM AZ STATE OFFICE

FORM APPROVED
OMB NO. 1004-0114
Expires: January 31, 2020

SEE INSTRUCTIONS ON PAGE 2

- This small miner waiver is filed for the assessment year beginning on September 1, 2018 and ending on September 1, 2019.
- The undersigned and all related parties own ten or fewer mining claims, mill, or tunnel sites located and maintained on Federal lands in the United States of America on September 1, 2018.
- The undersigned have performed the assessment work required by law for each mining claim listed on this waiver and understand that by filing this form, the undersigned must file an affidavit of assessment work with the Bureau of Land Management (BLM) by the December 30th following the filing of this waiver.
- The undersigned understand that if the assessment work obligation has not yet come due under 30 U.S.C. 28 (for those claims in their first assessment year only), a notice of intent to hold reciting this condition must be recorded by the December 30th following the filing of this waiver.
- The undersigned understand that mill and tunnel sites may also be listed on this waiver and be waived from payment of the maintenance fee, and that a notice of intent to hold for these sites is required to be filed with the BLM by the December 30th following the filing of this waiver.
- The undersigned understand and acknowledge that pursuant to 43 U.S.C. 1212 and 18 U.S.C. 1001, the filing or recording of a false, fictitious, or fraudulent document with the BLM may result in a fine of up to \$250,000, a prison term not to exceed five years, or both.
- The mining claims, mill or tunnel sites for which this waiver from payment of the maintenance fees is requested are:

CLAIM OR SITE NAME	BLM RECORDATION SERIAL NUMBER
1. <u>GENERAL GRANT</u>	<u>AME 436800</u>
2. <u>DEAD HORSE</u>	<u>AME 435946</u>
3. <u>SHIRTTAIL MINE</u>	<u>AME 441165</u>
4.	
5.	
6.	
7.	
8.	
9.	
10.	

The owner(s) (claimants) of the above mining claims and sites are

GERRALD R. UNDERWOOD SR. *GR Underwood*
(Owner's Name - Please Print) (Owner's Signature)
3292 W. McKittrick Ave FRESNO CA 93722
(Owner's Mailing Address) (City) (State) (Zip Code)

(Owner's Name - Please Print) (Owner's Signature)

(Owner's Mailing Address) (City) (State) (Zip Code)

(Owner's Name - Please Print) (Owner's Signature)

(Owner's Mailing Address) (City) (State) (Zip Code)

(Owner's Name - Please Print) (Owner's Signature)

(Owner's Mailing Address) (City) (State) (Zip Code)

(Owner's Name - Please Print)	(Owner's Signature)		
(Owner's Mailing Address)	(City)	(State)	(Zip Code)
(Owner's Name - Please Print)	(Owner's Signature)		
(Owner's Mailing Address)	(City)	(State)	(Zip Code)
(Owner's Name - Please Print)	(Owner's Signature)		
(Owner's Mailing Address)	(City)	(State)	(Zip Code)
(Owner's Name - Please Print)	(Owner's Signature)		
(Owner's Mailing Address)	(City)	(State)	(Zip Code)

18 U.S.C. 1001 and 43 U.S.C. 1212 make it a crime for any person knowingly and willfully to make to any department or agency of the United States any false, fictitious or fraudulent statements or representations as to any matter within its jurisdiction.

INSTRUCTIONS

1. This certification is made under the provisions of 43 U.S.C. § 1744 and 30 U.S.C. §28-28k and the regulations thereunder (43 CFR Part 3830).
2. The claimant(s) must fill in the dates in paragraph 1 for the beginning and ending of the assessment year for which this waiver is sought.
3. The claimant(s) must fill in the date in paragraph 2 for the beginning of the assessment year for which this waiver is sought.
4. All claim and site names and BLM serial numbers must be listed for the mining claims, mill sites, and tunnel sites for which the waiver is sought.
5. All owners of the mining claims, mill sites, and tunnel sites and their addresses must be given.
6. This waiver form must be signed by all the claimants or their designated agent, in original form. If an agent is designated, a notarized designation of agent, signed by all of the claimants with proper address given, must be submitted with this waiver.
7. This form must be filed no later than September 1st for the upcoming assessment year in the BLM State Office where the mining claims or sites are recorded, or the waiver cannot be granted by the BLM. (Example: To obtain a waiver for the assessment year 2012, which begins on September 1, 2011, you must qualify for and file for a waiver no later than September 1, 2011, in the proper BLM State Office.)
8. For all mining claims which require assessment work, you must record an affidavit of labor on or before the December 30th immediately following the filing of this waiver. For all other mining claims or sites waived, you must record a notice of intent to hold on or before the December 30th immediately following the filing of this waiver.
9. Mill and tunnel sites may also be listed on this waiver and be waived from payment of the maintenance fee. A notice of intent to hold for these sites is required to be filed by the December 30th following the filing of this waiver.

RECEIVED
BLM ARIZONA STATE OFFICE
2010 OCT 22 P 5:55
PHOENIX, ARIZONA

FOR OFFICIAL USE ONLY

520

436799
435946
441162

Form 3830-2
(October 2013)

UNITED STATES
DEPARTMENT OF THE INTERIOR
BUREAU OF LAND MANAGEMENT
MAINTENANCE FEE WAIVER CERTIFICATION

RECEIVED
BLM AZ STATE OFFICE
FORM APPROVED
NO. 1004-0114
Expires: October 31, 2016

SEE INSTRUCTIONS ON PAGE 2.

- This small miner waiver is filed for the assessment year beginning on September 1, 2018 and ending on September 1, 2019.
- The undersigned and all related parties owned ten or fewer mining claims, mill, or tunnel sites located and maintained on Federal lands in the United States of America on September 1, 2018.
- The undersigned have performed the assessment work required by law for each mining claim listed prior to filing this waiver and understand that by filing this form, the undersigned must file an affidavit of assessment work with the Bureau of Land Management (BLM) by the December 30th following the filing of this waiver.
- The undersigned understand that if the assessment work obligation has not yet come due under 30 U.S.C. 28 (for those claims in their first assessment year only), a notice of intent to hold reciting this condition must be recorded by the December 30th following the filing of this waiver.
- The undersigned understand that mill and tunnel sites may also be listed on this waiver and be waived from payment of the maintenance fee, and that a notice of intent to hold for these sites is required to be filed with the BLM by the December 30th following the filing of this waiver.
- The undersigned understand and acknowledge that pursuant to 43 U.S.C. 1212 and 18 U.S.C. 1001, the filing or recording of a false, fictitious, or fraudulent document with the BLM may result in a fine of up to \$250,000, a prison term not to exceed five years, or both.
- The mining claims, mill or tunnel sites for which this waiver from payment of the maintenance fees is requested are:

2018 OCT 22 P 1:50

PHOENIX, ARIZONA

CLAIM OR SITE NAME	BLM RECORDATION SERIAL NUMBER
1. GENERAL GRANT	AMC 436 800
2. DEAD HORSE	AMC 435 946
3. SHIRT-TAIL MINE	AMC 441 165
4.	
5.	
6.	
7.	
8.	
9.	
10.	

RECEIVED
BLM AZ STATE OFFICE
2018 SEP - 5 P 2:11
PHOENIX, ARIZONA

The owner(s) (claimants) of the above mining claims and sites are:

{ Ronald Underwood SR (Owner's Name - Please Print) Ronald Underwood SR (Owner's Signature)
3292 W. McKinley Ave (Owner's Mailing Address) FRESNO (City) CA (State) 93721 (Zip Code)

{ Randy Underwood (Owner's Name - Please Print) Randy Underwood (Owner's Signature)
3292 W. McKinley Ave (Owner's Mailing Address) FRESNO (City) CA (State) 93722 (Zip Code)

Both ARE the SAME (Owner's Name - Please Print) PERSON (Owner's Signature)
 (Owner's Mailing Address) (City) (State) (Zip Code)

(Owner's Name - Please Print) INTEREST (Owner's Signature)
 (Owner's Mailing Address) SEP 18 2016 (City) (State) (Zip Code)

(Continued on page 2)

BY: [Signature]

#4260216

RW
R

RECEIVED
BLM AZ STATE OFFICE

2018 OCT 22 P 1:55

PHOENIX, ARIZONA

US Department of the Interior
Bureau of Land Management
1 N Central Ave Ste 800
Phoenix, AZ 85004

USPS CERTIFIED MAIL



9214 8901 9403 8373 6881 35

GERRALD RANDY UNDERWOOD SR
3292 W MCKINLEY AVE
FRESNO CA 93722-5522

RECEIVED
BLM ARIZONA STATE OFFICE
2008 OCT 22 P 1:54
PHOENIX, ARIZONA

RECEIVED
BLM AZ STATE OFFICE

2018 OCT 22 P 1:54

PHOENIX, ARIZONA



United States Department of the Interior

BUREAU OF LAND MANAGEMENT

Arizona State Office

One North Central Avenue, Suite 800

Phoenix, Arizona 85004-4427

www.blm.gov/az/

OCT 10 2018



RECEIVED
BLM AZ STATE OFFICE
2018 OCT 22 P 1:54
PHOENIX, ARIZONA

In Reply Refer To:
3800 (9200) RM
AMC435946, AMC436799, AMC441165

CERTIFIED MAIL - RETURN RECEIPT REQUESTED No. 9214 8901 9403 8373 6881 35

NOTICE

GERRALD RANDY UNDERWOOD SR	:	This Notice Affects Those Claims
3292 W MCKINLEY AVE	:	Shown in the Block Below.
FRESNO, CA 93722-5522	:	

AMC435946, AMC436800, AMC441165
DEAD HORSE MINE, GENERAL GRANT MINE, SHIRTTAIL MINE

Maintenance Fee Waiver Held for Rejection

This office received the Maintenance Fee Waiver Certification (waiver) for the above listed mining claim(s). The waiver is not properly completed and does not meet the annual filing requirements.

In accordance with 43 Code of Federal Regulations (CFR) 3835.10, the name, address, and original signatures of all owners of the mining claim must be included on the waiver form. Please correct the discrepancy as noted below:

The waiver was filed on a form that has expired. You must provide the waiver information on the enclosed current form.

In order to correct the defect in the waiver, per 43 CFR 3835.93, you must provide this office with the requested information within 60 days of your receipt of this notice. If you are unable to provide this information, you have the option of paying the annual maintenance fee of \$155 per claim (\$155 per 20 acres for placer claims larger than 20 acres). If we do not receive the requested corrections or the maintenance fees within the 60-day time frame, the claim(s) will be declared forfeited and closed.

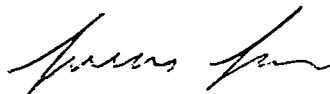
RECEIVED
GLM AZ STATE OFFICE

2018 OCT 22 P 1:54

PHOENIX, ARIZONA

If additional information is required, please contact RéAnn Myers at 602-417-9413. Please include your AMC serial number(s) on all correspondence.

Sincerely,



Lucas Lucero
Deputy State Director
Lands, Minerals and Energy Division

RECEIVED
BLM AT STATE OFFICE
2018 OCT 22 P 1:54
PHOENIX, ARIZONA

RECEIVED
BLM AZ STATE OFFICE

2018 OCT 22 P 1:54

PHOENIX, ARIZONA

UNITED STATES
DEPARTMENT OF THE INTERIOR
BUREAU OF LAND MANAGEMENT

MAINTENANCE FEE WAIVER CERTIFICATION

SEE INSTRUCTIONS ON PAGE 2

AMC 436799

AMC 435946

FORM APPROVED

OMB NO. 1004-0114

Expires: October 31, 2016

249
JMC

1. This small miner waiver is filed for the assessment year beginning on September 1, 2017 and ending on September 1, 2018.
2. The undersigned and all related parties owned ten or fewer mining claims, mill, or tunnel sites located and maintained on Federal lands in the United States of America on September 1, 2017.
3. The undersigned have performed the assessment work required by law for each mining claim listed prior to filing this waiver and understand that by filing this form, the undersigned must file an affidavit of assessment work with the Bureau of Land Management (BLM) by the December 30th following the filing of this waiver.
4. The undersigned understand that if the assessment work obligation has not yet come due under 30 U.S.C. 28 (for those claims in their first assessment year only), a notice of intent to hold reciting this condition must be recorded by the December 30th following the filing of this waiver.
5. The undersigned understand that mill and tunnel sites may also be listed on this waiver and be waived from payment of the maintenance fee, and that a notice of intent to hold for these sites is required to be filed with the BLM by the December 30th following the filing of this waiver.
6. The undersigned understand and acknowledge that pursuant to 43 U.S.C. 1212 and 18 U.S.C. 1001, the filing or recording of a false, fictitious, or fraudulent document with the BLM may result in a fine of up to \$250,000, a prison term not to exceed five years, or both.
7. The mining claims, mill or tunnel sites for which this waiver from payment of the maintenance fees is requested are:

CLAIM OR SITE NAME	BLM RECORDATION SERIAL NUMBER
1. GENERAL GRANT	AMC 436800
2. DEAD HORSE	AMC 435946
3.	
4.	
5.	
6.	
7.	
8.	
9.	
10.	

RECEIVED
BLM AZ STATE OFFICE
2017 AUG 18 P 3:14
PHOENIX, ARIZONA

The owner(s) (claimants) of the above mining claims and sites are:

Randy Underwood ✓
(Owner's Name - Please Print)

Randy Underwood
(Owner's Signature)

3292 W. McKinley Ave
(Owner's Mailing Address)

Fresno, CA 93722
(City) (State) (Zip Code)

(Owner's Name - Please Print)

ENTERED
AC 433
SEP 12 2017
BY: CB

(Owner's Signature)

(Owner's Mailing Address)

(City)

(State)

(Zip Code)

(Owner's Name - Please Print)

(Owner's Signature)

(Owner's Mailing Address)

(City)

(State)

(Zip Code)

(Owner's Name - Please Print)

(Owner's Signature)

(Owner's Mailing Address)

(City)

(State)

(Zip Code)

(Continued on page 2)

NW - CHECK
D - TOTAL

UNITED STATES DEPARTMENT OF THE INTERIOR
BUREAU OF LAND MANAGEMENT

MC NATIONWIDE CLAIMANT LISTING
September 12, 2017

Cust	AZ	CA	National
	CLAIMANT	CLAIMANT	Total
UNDERWOOD RANDY 3292 W MCKINLEY AVE FRESNO, CA 93722-5522	2	5	7

435946

MAINTENANCE FEE PAYMENT

Claimant Name: Scott Keyes
Address: 205 CASTALE DR
City: ATWATER State: CA Zip: 95301
Telephone: 928-715-9112
E-mail address: SCOTTKEYES722@GMAIL.COM
Signature: Scott Keyes

Check here if this is a change of address.

RECEIVED
BLM AZ STATE OFFICE
PHOENIX, ARIZONA
2018 AUG 21 P 3:16
BLM
Date
Stamp

LINE NO.	AMC NUMBER	CLAIM/SITE NAME	COUNTY RECORDER DATA (If available)	TWP	RNG	SEC
1	435547	Pearl Mine				
2						
3						
4						
5						
6						
7						
8						
9						
10						

List additional claims on Form MCF114.

Bureau of Land Management
Arizona State Office
www.blm.gov/az/

No. of Claims*: 1 x \$155 = _____
Check No: _____ Init. _____
Receipt No.: 4340986
For BLM Use Only

* \$155 per lode mining claim, mill site, or tunnel site; and \$155 for each 20 acres or portion thereof for each placer mining claim.

Form: MCF112
Revised July 2014

This form is available from the Arizona Geological Survey and may be reproduced.


ENTERED
AUG 22 2018
BY: SC

SUPPLEMENTAL ATTACHMENT

May be used with the following forms for listing additional mining claims:

Check One.

- Affidavit of Performance of Annual Work
- Maintenance Fee Payment
- Notice of Intent to Hold Mining Claims
- Notice of Non-Liability for Labor and Materials Furnished
- Quit claim Deed



LINE NO.	AMC NUMBER	CLAIM/SITE NAME	COUNTY RECORDER DATA (if available)	TWP	RANGE	SEC

Form MCF114
Revised July 2014

United States Department of the Interior
Bureau of Land Management
 DIV OF LANDS, MINRLS & ENERGY
 ONE N CENTRAL AVE
 PHOENIX, AZ 85004 -4427
 Phone: 602-417-9200

Receipt

No: 4240986

Transaction #: 4356399	
Date of Transaction: 08/21/2018	
CUSTOMER:	
SCOTT KEYES 205 CASTLE DR ATWATER, CA 95301-4885 US	

LINE #	QTY	DESCRIPTION	REMARKS	UNIT PRICE	TOTAL
1	1.00	LOCATABLE MINERALS / MINING CLAIMS- NOT NEW-UNADJUD, ONE AUTH NO. ONLY / MINING CLAIM MONEY RECEIVED CASES: AMC435947/\$155.00	MAINT 2019/1	- n/a -	155.00
TOTAL:					\$155.00

PAYMENT INFORMATION			
1	AMOUNT:	155.00	POSTMARKED: N/A
	TYPE:	CASH	RECEIVED: 08/21/2018
	NAME:	KEYES, SCOTT 205 CASTLE DR ATWATER CA 95301-4885 US	

REMARKS

This receipt was generated by the automated BLM Collections and Billing System and is a paper representation of a portion of the official electronic record contained therein.

Run Date: 09/05/17

Run Time: 02:33 PM

**DEPARTMENT OF THE INTERIOR
BUREAU OF LAND MANAGEMENT
MINING CLAIMS**

MC Maintenance Fees Paid Through the BLM Pay Portal

CBS Receipt: 3963816

Printed For Lead File # AMC435946

Agency Tracking ID: 1503920070

Assessment Year: 2018

Number of BLM Serial Nr: 2

Paid On: 08/28/2017

Total Amount Paid: \$310.00

Claim Name	BLM Serial No	Lead File No	Amount Paid
PEGRIN MINE	AMC435947	AMC435946	\$155.00
INAUGURATION	AMC440226	AMC440223	\$155.00

United States Department of the Interior
Bureau of Land Management
 BUSINESS & SUPPORT SVCS DIV
 ONE N CENTRAL AVE SUITE 800
 PHOENIX, AZ 85004 -4427
 Phone: 602-417-9200

Receipt

No: 3963816

Transaction #: 4073689	
Date of Transaction: 08/28/2017	
CUSTOMER:	
JERI VICTORIA FORGA 205 CASTLE DR ATWATER, CA 95301 US	

LINE #	QTY	DESCRIPTION	REMARKS	UNIT PRICE	TOTAL
1	1.00	LOCATABLE MINERALS / MINING CLAIMS- NOT NEW-UNADJUD, ONE AUTH NO. ONLY / MINING CLAIM MONEY RECEIVED CASES: AMC435947/\$310.00		- n/a -	310.00
TOTAL:					\$310.00

PAYMENT INFORMATION			
NOTE: Items will appear on credit card statement as "BLM O Mining Claim".			
1	AMOUNT:	310.00	POSTMARKED: N/A
	TYPE:	CREDIT CARD	RECEIVED: 08/28/2017
	NAME:	JERI VICTORIA FORGA 205 CASTLE DR ATWATER CA 95301 US	
	CARD NO:	XXXXXXXXXXXX6407	AUTH CODE: 165164
	NAME ON CARD:	JERI VICTORIA FORGA	
	EXPIRES:	05/2021	
	SIGNATURE:		

REMARKS

This receipt was generated by the automated BLM Collections and Billing System and is a paper representation of a portion of the official electronic record contained therein.

UNITED STATES
DEPARTMENT OF THE INTERIOR
BUREAU OF LAND MANAGEMENT

MAINTENANCE FEE WAIVER CERTIFICATION

SEE INSTRUCTIONS ON PAGE 2

249

[Handwritten signature]

AMC 436799
AMC 435946

FORM APPROVED
OMB NO. 1004-0114
Expires: October 31, 2016

- This small miner waiver is filed for the assessment year beginning on September 1, 2017 and ending on September 1, 2018
- The undersigned and all related parties owned ten or fewer mining claims, mill, or tunnel sites located and maintained on Federal lands in the United States of America on September 1, 2017.
- The undersigned have performed the assessment work required by law for each mining claim listed prior to filing this waiver and understand that by filing this form, the undersigned must file an affidavit of assessment work with the Bureau of Land Management (BLM) by the December 30th following the filing of this waiver.
- The undersigned understand that if the assessment work obligation has not yet come due under 30 U.S.C. 28 (for those claims in their first assessment year only), a notice of intent to hold reciting this condition must be recorded by the December 30th following the filing of this waiver.
- The undersigned understand that mill and tunnel sites may also be listed on this waiver and be waived from payment of the maintenance fee, and that a notice of intent to hold for these sites is required to be filed with the BLM by the December 30th following the filing of this waiver.
- The undersigned understand and acknowledge that pursuant to 43 U.S.C. 1212 and 18 U.S.C. 1001, the filing or recording of a false, fictitious, or fraudulent document with the BLM may result in a fine of up to \$250,000, a prison term not to exceed five years, or both.
- The mining claims, mill or tunnel sites for which this waiver from payment of the maintenance fees is requested are:

CLAIM OR SITE NAME	BLM RECORDATION SERIAL NUMBER
1. <u>GENERAL GRANT</u>	<u>AMC 436800</u>
2. <u>DEAD HORSE</u>	<u>AMC 435946</u>
3.	
4.	
5.	
6.	
7.	
8.	
9.	
10.	

RECEIVED
BLM AZ STATE OFFICE
2017 AUG 18 P 3 14
PHOENIX, ARIZONA

The owner(s) (claimants) of the above mining claims and sites are:

Randy Underwood ✓ (Owner's Name - Please Print) Randy Underwood (Owner's Signature)
3292 W. McKinley Ave (Owner's Mailing Address) Fresno (City) CA (State) 93722 (Zip Code)

_____ (Owner's Name - Please Print) _____ (Owner's Signature)
 _____ (Owner's Mailing Address) _____ (City) _____ (State) _____ (Zip Code)

ENTERED
AC 433
SEP 12 2017
BY: CB

_____ (Owner's Name - Please Print) _____ (Owner's Signature)
 _____ (Owner's Mailing Address) _____ (City) _____ (State) _____ (Zip Code)

_____ (Owner's Name - Please Print) _____ (Owner's Signature)
 _____ (Owner's Mailing Address) _____ (City) _____ (State) _____ (Zip Code)

(Continued on page 2)
NW - CHECK
7 - TOTAL

UNITED STATES DEPARTMENT OF THE INTERIOR
BUREAU OF LAND MANAGEMENT

MC NATIONWIDE CLAIMANT LISTING
September 12, 2017

Cust	AZ CLAIMANT	CA CLAIMANT	National Total
UNDERWOOD RANDY 3292 W MCKINLEY AVE FRESNO, CA 93722-5522	2	5	7

UNITED STATES
DEPARTMENT OF THE INTERIOR
BUREAU OF LAND MANAGEMENT

FORM APPROVED
OMB NO.: 1004-0114
Expires: October 31, 2016

AFFIDAVIT OF ANNUAL ASSESSMENT WORK

AMC 435946
436799
441162

WHEN RECORDED, MAIL DOCUMENT TO:

NAME: Randy Underwood
ADDRESS: 3292 W. McKinley Ave
CITY, STATE, ZIP: PRESNO, CA.
93722

FOR COUNTY RECORDER'S USE

No. of Claims two
x \$10/claim
Total due BLM \$ 20⁰⁰

TO ALL WHOM IT MAY CONCERN:

1. The undersigned certifies that at least \$100 per claim was expended for development, labor and improvements, or equivalent value added, as the annual assessment work for the assessment year ending September 1, 2017 for the following contiguous unpatented mining claim(s), located in the County of MARICOPA, in the State of ARIZONA.

BLM Serial No.	Name of Claim	Tp	Rg	Sec	Mer	County Recordation Book and Page No.	Date
436800	General Grant						4/10/17
435946	Dead Horse						4/15/17

RECEIVED
BLM STATE OFFICE
2017 AUG 18 P 3 14
PHOENIX, ARIZONA

ENTERED
AUG 23 2017
BY: for

2. Type of labor and improvements (specify what was done and give the total value for that labor and improvement to show at least \$100 for each claim). If a geological, geochemical, or geophysical survey was performed, as per 30 U.S.C. 28-1, reference the title of the report of survey, give cost and date of the survey and report, and indicate it was filed with the County Recorder:

Description of Work Performed	Value of Work Performed	Date Work Was Performed
Road work AND LOCATION	100 ⁰⁰ ON,	4/10/17
CLEAN-UP ON BOTH CLAIMS	EA. CLAIM	4/15/17

3. Name and mailing address of each person who performed the labor and improvements:

Name (please print)

Current Mailing Address (please print)

Randy Underwood

3292 W. McKinley Ave. Fresno, CA.
93722

4. Name and mailing address of each person who holds and claims the subject mining claim(s) for the valuable minerals contained therein. Be sure to indicate if there is a change of address:

Name (please print)

Current Mailing Address (please print)

RECEIVED
 BLM AZ STATE OFFICE
 2017 AUG 18 P 3:14
 PHOENIX, ARIZONA

5. The undersigned testifies that on the date of 4/10 & 4/15, 2017, all monuments required by law were erected upon the subject claim(s), and all notices required by law were posted on the subject claim(s) or copies thereof were in place, and at said date, each corner monument bore or contained

markings sufficient to appropriately designate the corner of the claim to which it pertains and the name of the claim(s).

I hereby certify under penalty of perjury under the laws of the State of ARIZONA that the foregoing statements are true and correct:

Randy Linderoth Date: 8/14/17
(Signature of person responsible for above statement)

Title 18 U.S.C. 1001 and 43 U.S.C. 1212 make it a crime for any person knowingly and willfully to make to any department or agency of the United States any false, fictitious or fraudulent statements or representations as to any matter within its jurisdiction.

Notary Block

SUBSCRIBED AND SWORN TO before me, this _____ day of _____ 20____

By: _____
(Signature of Affiant)

Title: _____

My Commission Expires: _____

INSTRUCTIONS

1. This is an optional form that may be used to satisfy the requirements for the Bureau of Land Management (BLM) under the provisions of 43 U.S.C. §1744 and 30 U.S.C. §28-28d and the regulations thereunder (43 CFR part 3835). Since local and State laws may vary, you should contact your local and State agencies where the claims are located to ensure all applicable laws and requirements are satisfied.
2. The claimant(s) must fill in the date in paragraph 1 for the applicable assessment year and the county and state where the claims are located.
3. All claim names, BLM serial numbers, legal descriptions, and original county recording information must be listed for the claims pertaining to this assessment notice.
4. The claimant(s) must complete paragraph 2 listing all labor or improvements which was performed on or did benefit the subject mining claims. The value and date of the labor or improvements must also be listed. The total amount of labor or improvements can be listed, but the total expenditure must equal at least \$100 for each claim.
5. The names and current mailing addresses of the person(s) performing the labor shall be listed in paragraph 3.
6. The name and current mailing address of each owner (claimant) of the claims shall be listed in paragraph 4. The mailing address shall be the owner's address and not the address of an agent or anyone representing the claimant. Be sure to note if there has been a change of address.
7. Paragraph 5 shall be completed to show the date it was verified that all monuments required by law were properly erected, all notices were posted, and that corners were appropriately designated for all claims listed.
8. An exact legible reproduction or duplicate (other than microfilm or other electronic media) of the affidavit or another type of affidavit of assessment work that you file or will file in the county where each claim is located, must be filed with the BLM on or before December 30 of the calendar year in which the assessment year ends. For mill or tunnel sites, a separate notice of intent to hold must be filed with the BLM on or before December 30. Requirements for filing a notice of intent to hold can be found at 43 CFR 3835.33.
9. A processing fee of \$10 for each claim listed must be remitted to the BLM along with this or any other affidavit of assessment work.

RECEIVED
STATISTICAL OFFICE
2017 AUG 18 2 3 14
BLM ARIZONA

UNITED STATES
DEPARTMENT OF THE INTERIOR
BUREAU OF LAND MANAGEMENT

FORM APPROVED
OMB NO.: 1004-0114
Expires: October 31, 2016

AFFIDAVIT OF ANNUAL ASSESSMENT WORK

WHEN RECORDED, MAIL DOCUMENT TO:

NAME: Gerrald Underwood SR

ADDRESS: 3292 W. McKinley Ave

CITY, STATE, ZIP: Fresno, CA
93722

FOR COUNTY RECORDER'S USE

No. of Claims ONE

x \$10/claim

Total due BLM \$ 10⁰⁰

TO ALL WHOM IT MAY CONCERN:

- The undersigned certifies that at least \$100 per claim was expended for development, labor and improvements, or equivalent value added, as the annual assessment work for the assessment year ending September 1, 2017 for the following contiguous unpatented mining claim(s), located in the County of MARICOPA, in the State of ARIZONA.

BLM Serial No.	Name of Claim	Tp	Rg	Sec	Mer	County Recordation Book and Page No.	Date
<u>441165</u>	<u>SHIRTAIL MINE</u>						<u>4/5/17</u>

RECEIVED
BLM STATE OFFICE
2017 AUG 18 P 3:13
PHOENIX, ARIZONA

INTERESTED
AUG 23 2017
BY: for

2. Type of labor and improvements (specify what was done and give the total value for that labor and improvement to show at least \$100 for each claim). If a geological, geochemical, or geophysical survey was performed, as per 30 U.S.C. 28-1, reference the title of the report of survey, give cost and date of the survey and report, and indicate it was filed with the County Recorder:

Description of Work Performed	Value of Work Performed	Date Work Was Performed
Repaired Areas of the road AND CAMP AREA & CLEANED UP TRASH ON SITE	\$100 -	4/5/17

3. Name and mailing address of each person who performed the labor and improvements:

<p>Name (please print)</p> <p>Gerrald Underwood</p> <p>_____</p> <p>_____</p> <p>_____</p>	<p>Current Mailing Address (please print)</p> <p>3292 W McKinley Ave</p> <p>FRESNO, CA. 93722</p> <p>_____</p> <p>_____</p>
--	---

4. Name and mailing address of each person who holds and claims the subject mining claim(s) for the valuable minerals contained therein. Be sure to indicate if there is a change of address:

<p>Name (please print)</p> <p>_____</p> <p>_____</p> <p>_____</p> <p>_____</p> <p>_____</p> <p>_____</p>	<p>Current Mailing Address (please print)</p> <p>_____</p> <p>_____</p> <p>_____</p> <p>_____</p> <p>_____</p> <p>_____</p>
--	---

RECEIVED
 BLM AZ STATE OFFICE
 2017 AUG 18 P 3:13
 PHOENIX, ARIZONA

5. The undersigned testifies that on the date of Gerrald Underwood, 2017, all monuments required by law were erected upon the subject claim(s), and all notices required by law were posted on the subject claim(s) or copies thereof were in place, and at said date, each corner monument bore or contained

markings sufficient to appropriately designate the corner of the claim to which it pertains and the name of the claim(s).

I hereby certify under penalty of perjury under the laws of the State of ARIZONA that the foregoing statements are true and correct:

[Signature] Date: 8/15/17
(Signature of person responsible for above statement)

Title 18 U.S.C. 1001 and 43 U.S.C. 1212 make it a crime for any person knowingly and willfully to make to any department or agency of the United States any false, fictitious or fraudulent statements or representations as to any matter within its jurisdiction.

Notary Block

SUBSCRIBED AND SWORN TO before me, this _____ day of _____ 20____

By: _____
(Signature of Affiant)

Title: _____

My Commission Expires: _____

INSTRUCTIONS

1. This is an optional form that may be used to satisfy the requirements for the Bureau of Land Management (BLM) under the provisions of 43 U.S.C. §1744 and 30 U.S.C. §28-28d and the regulations thereunder (43 CFR part 3835). Since local and State laws may vary, you should contact your local and State agencies where the claims are located to ensure all applicable laws and requirements are satisfied.
2. The claimant(s) must fill in the date in paragraph 1 for the applicable assessment year and the county and state where the claims are located.
3. All claim names, BLM serial numbers, legal descriptions, and original county recording information must be listed for the claims pertaining to this assessment notice.
4. The claimant(s) must complete paragraph 2 listing all labor or improvements which was performed on or did benefit the subject mining claims. The value and date of the labor or improvements must also be listed. The total amount of labor or improvements can be listed, but the total expenditure must equal at least \$100 for each claim.
5. The names and current mailing addresses of the person(s) performing the labor shall be listed in paragraph 3.
6. The name and current mailing address of each owner (claimant) of the claims shall be listed in paragraph 4. The mailing address shall be the owner's address and not the address of an agent or anyone representing the claimant. Be sure to note if there has been a change of address.
7. Paragraph 5 shall be completed to show the date it was verified that all monuments required by law were properly erected, all notices were posted, and that corners were appropriately designated for all claims listed.
8. An exact legible reproduction or duplicate (other than microfilm or other electronic media) of this affidavit or another type of affidavit of assessment work that you file or will file in the county where each claim is located, must be filed with the BLM on or before December 30 of the calendar year in which the assessment year ends. For mill or tunnel sites, a separate notice of intent to hold must be filed with the BLM on or before December 30. Requirements for filing a notice of intent to hold can be found at 43 CFR 3835.33.
9. A processing fee of \$10 for each claim listed must be remitted to the BLM along with this or any other affidavit of assessment work.

RECEIVED
BLM STATE OFFICE
AUG 18 3:13
PHOENIX, ARIZONA

United States Department of the Interior
Bureau of Land Management
 DIV OF LANDS, MINRLS & ENERGY
 ONE N CENTRAL AVE
 PHOENIX, AZ 85004 -4427
 Phone: 602-417-9200

Receipt

No: 3946582

Transaction #: 4056281	
Date of Transaction: 08/21/2017	
CUSTOMER:	
RANDY UNDERWOOD 3292 W MCKINLEY AVE FRESNO, CA 93722-5522 US	

LINE #	QTY	DESCRIPTION	REMARKS	UNIT PRICE	TOTAL
1	1.00	LOCATABLE MINERALS / MINING CLAIMS- NOT NEW-UNADJUD, ONE AUTH NO. ONLY / MINING CLAIM MONEY RECEIVED CASES: AMC436800/\$30.00	POL 2017/3 WAV	- n/a -	30.00
TOTAL:					\$30.00

PAYMENT INFORMATION					
1	AMOUNT:	10.00	POSTMARKED:	08/15/2017	
	TYPE:	CHECK	RECEIVED:	08/18/2017	
	CHECK NO:	2364			
	NAME:	UNDERWOOD, G R 3292 W MCKINLEY AVE FRESNO CA 93722-5522 US			
2	AMOUNT:	20.00	POSTMARKED:	08/15/2017	
	TYPE:	CHECK	RECEIVED:	08/18/2017	
	CHECK NO:	2365			
	NAME:	UNDERWOOD, G R 3292 W MCKINLEY AVE FRESNO CA 93722-5522 US			

REMARKS
* Both POL's are not notarized

This receipt was generated by the automated BLM Collections and Billing System and is a paper representation of a portion of the official electronic record contained therein.

Run Date: 08/01/16

Run Time: 09:50 AM

**DEPARTMENT OF THE INTERIOR
BUREAU OF LAND MANAGEMENT
MINING CLAIMS**

MC Maintenance Fees Paid Through the BLM Pay Portal

CBS Receipt: 3610083

Printed For Lead File # **AMC435946**

Agency Tracking ID: 1468952660

Assessment Year: 2017

Number of BLM Serial Nr: 1

Paid On: 07/19/2016

Total Amount Paid: \$155.00

Claim Name	BLM Serial No	Lead File No	Amount Paid
DEAD HORSE MINE	AMC435946	AMC435946	\$155.00

United States Department of the Interior
Bureau of Land Management
 BUSINESS & SUPPORT SVCS DIV
 ONE N CENTRAL AVE SUITE 800
 PHOENIX, AZ 85004 -4427
 Phone: (602) 417-9200

Receipt

No: 3610083

Transaction #: 3713593	
Date of Transaction: 07/19/2016	
CUSTOMER:	
FTF TECHNOLOGIES 942 CALLE AMANECER SAN CLEMENTE,CA 92673 US	

LINE #	QTY	DESCRIPTION	REMARKS	UNIT PRICE	TOTAL
1	1.00	LOCATABLE MINERALS / MINING CLAIMS- NOT NEW-UNADJUD,ONE AUTH NO. ONLY / MINING CLAIM MONEY RECEIVED CASES: AMC435946/\$155.00		- n/a -	155.00
TOTAL:					\$155.00

PAYMENT INFORMATION					
NOTE: Items will appear on credit card statement as "BLM O Mining Claim".					
1	AMOUNT:	155.00	POSTMARKED:	N/A	
	TYPE:	CREDIT CARD	RECEIVED:	07/19/2016	
	NAME:	FTF TECHNOLOGIES 942 CALLE AMANECER SAN CLEMENTE CA 92673 US			
	CARD NO:	XXXXXXXXXXXX3741	AUTH CODE:	122967	
	NAME ON CARD:	FTF TECHNOLOGIES			
	EXPIRES:	03/2018			
	SIGNATURE:				

REMARKS

This receipt was generated by the automated BLM Collections and Billing System and is a paper representation of a portion of the official electronic record contained therein.

Run Date: 08/25/16

Run Time: 05:50 AM

**DEPARTMENT OF THE INTERIOR
BUREAU OF LAND MANAGEMENT
MINING CLAIMS**

MC Maintenance Fees Paid Through the BLM Pay Portal

CBS Receipt: 3622567

Printed For Lead File # **AMC435946**

Agency Tracking ID: 1470421170

Assessment Year: 2017

Number of BLM Serial Nr: 1

Paid On: 08/05/2016

Total Amount Paid: \$155.00

Claim Name	BLM Serial No	Lead File No	Amount Paid
PEGRIN MINE	AMC435947	AMC435946	\$155.00

United States Department of the Interior
Bureau of Land Management
 BUSINESS & SUPPORT SVCS DIV
 ONE N CENTRAL AVE SUITE 800
 PHOENIX, AZ 85004 -4427
 Phone: (602) 417-9200

Receipt

No: 3622567

Transaction #: 3726294	
Date of Transaction: 08/05/2016	
CUSTOMER:	
JERI FORGA 205 CASTLE DR. ATWATER, CA 95301 US	

LINE #	QTY	DESCRIPTION	REMARKS	UNIT PRICE	TOTAL
1	1.00	LOCATABLE MINERALS / MINING CLAIMS- NOT NEW-UNADJUD, ONE AUTH NO. ONLY / MINING CLAIM MONEY RECEIVED CASES: AMC435947/\$155.00		- n/a -	155.00
TOTAL:					\$155.00

PAYMENT INFORMATION			
NOTE: Items will appear on credit card statement as "BLM O Mining Claim".			
1	AMOUNT:	155.00	POSTMARKED: N/A
	TYPE:	CREDIT CARD	RECEIVED: 08/05/2016
	NAME:	JERI FORGA 205 CASTLE DR. ATWATER CA 95301 US	
	CARD NO:	XXXXXXXXXXXX6407	AUTH CODE: 557817
	NAME ON CARD:	JERI FORGA	
	EXPIRES:	05/2021	
	SIGNATURE:		

REMARKS

This receipt was generated by the automated BLM Collections and Billing System and is a paper representation of a portion of the official electronic record contained therein.

NOTICE!!

These documents have been scanned!

Do not place un-scanned documents beneath this notice!

Do not remove this notice from this file!

GPO Jacket No. 560-102
Print Order 61540
Rise Business Services, LLC
Job=AZ15 5/6/2019



Box Number= AZ15020



Claim Begin-End: AMC435946-AMC435947

5 Miscellaneous



AZ15020-2

AMC435945-AMC436659



DEPARTMENT OF LAND TRANSFER INFORMATION

PROTECTING AMERICA'S RESOURCES

WWW.LANDTRANSFER.US.COM

942 CALLE AMANECER SUITE A

SAN CLEMENTE, CA 92673

TEL 949.361.6618

FAX 949.366.9945

January 5, 16

Bureau of Land Management
Arizona State Office
One Central Avenue
Suite 800
Phoenix, AZ 85004-4427

RE: Two (2) New Location Notice/Unpatented Mining Claim

To Whom It May Concern:

Enclosed, please find a check payable to Department of the Interior/BLM for payment in the amount of \$424.00 for a new location notices for unpatented mining claims.

Should you need any additional information, please do not hesitate to call on me.

Warmest Regards,

Recording Department
949.361.6618

RECEIVED
BLM AZ STATE OFFICE
2016 JAN 11 P 2:41
PHOENIX, ARIZONA

NOTICE!!

These documents have been scanned!

Do not place un-scanned documents beneath this notice!

Do not remove this notice from this file!

GPO Jacket No. 560-102
Print Order 61540
Rise Business Services, LLC
Job=AZ15 5/6/2019



Box Number= AZ15020



Claim Begin-End: AMC435946-AMC435947

6 Location Notices-Amendments and Supporting Documents



AZ15020-2

AMC435945-AMC436659

MINING CLAIM STATUS REPORT

Data Entered: 14 JAN 16

MTP Checked By: _____

GEO Checked By: _____

LEAD SERIAL NUMBER: AMC 2/35946 thru AMC 435947

NUMBER OF CLAIMS & TYPE:

2 LODE
 _____ PLACER
 _____ ASSOCIATION PLACER
 _____ MILL SITE
 _____ TUNNEL SITE

CHARGES:

Location Fee @ \$37 = \$ 74
 Processing Fee @ \$20 = \$ 40
 Maintenance Fee @ \$155 = \$ 310
 Add'l Maint Fee for Assoc Placer = \$ _____
SUBTOTAL \$ _____
 Other Fees \$ _____
 Other Fees \$ _____
TOTAL \$ 424

TOTAL ACREAGE: _____ Per Claim
(Placer Only)

NUMBER OF LOCATORS: _____

DOCUMENTS RECEIVED VIA: Over-the-Counter [] Mail [] TIMELY FILED: Yes [] No []

LEGAL DESCRIPTION: T 5N R 8W SEC 19, 20
 T _____ R _____ SEC _____
 T _____ R _____ SEC _____
 T _____ R _____ SEC _____
 T _____ R _____ SEC _____

BLM [] FOREST SERVICE [] _____ SUBJ TO PL 359: Yes [] No []
WILDERNESS AREA [] _____

SPLIT ESTATE: N/A [] SX [] PX [] OTHER [] _____
SRHA [] Was proper Notice filed if located on SHRA Land? Yes [] No []

RECONVEYED MINERALS ON BLM LAND REQUIRE OPENING ORDER FROM 1944 TO 1993:

Open to Entry On _____ N/A []

COMMENTS/STATUS: VOID [] PARTIALLY VOID [] PVT MINERALS [] WITHDRAWN LANDS []
OTHER [] _____

AMC 435946

[] Claimant acknowledges that portions of the following claim(s) site(s) may be void or voidable.

Printed Name of Claimant _____ Signature of Claimant _____

*****FINAL ADJUDICATION*****

DATE 4/15/16 INITIALS FB

**DEPARTMENT OF THE INTERIOR
BUREAU OF LAND MANAGEMENT
MINING CLAIMS**

(LIVE) Serial Register Page

Run Date/Time: 04/15/2016 09:41 AM

Page 1 of 1

01 05-10-1872;017STAT0091;30USC26,28,34
Case Type 384101: LODE CLAIM
Claim Name: DEAD HORSE MINE
Commodity :
Case Disposition: ACTIVE
Required Maintenance Fee: \$155.00

Total Acres
20.660

Serial Number
AMC435946
Lead File Number
AMC435946

Name & Address

Int Rel

DEPARTMENT OF LAND TRANSFER INFORMATION INC 942 CALLE AMANECER STE B SAN CLEMENTE, CA 92673-6220 CLAIMANT

Mer Twp	Rng	Sec	Quadrant	District/Field Office	County	
14	0050N	0080W	019	NE,NW	HASSAYAMPA FO	MARICOPA

Act Date	Code	Action	Action Remarks	Receipt Number
11/23/2015	403	LOCATION DATE		
01/11/2016	395	RECORDATION NOTICE RECD	1	3472705
01/11/2016	484	LOCATION YEAR / MAINTENANCE	2016;\$155	3472705
04/15/2016	669	LAND STATUS CHECKED		
01/11/2016	501	ACCT ADV IN LEAD FILE	AMC435946-AMC435947;	

Line Nr Remarks

**NO WARRANTY IS MADE BY BLM
FOR USE OF THE DATA FOR
PURPOSES NOT INTENDED BY BLM**

**DEPARTMENT OF THE INTERIOR
BUREAU OF LAND MANAGEMENT
MINING CLAIMS**

(LIVE) Serial Register Page

Run Date/Time: 04/15/2016 09:41 AM

01 05-10-1872;017STAT0091;30USC26,28,34

Total Acres

Serial Number

Case Type 384101: LODE CLAIM

20.660

AMC435947

Claim Name: PEGRIN MINE

Lead File Number

Commodity :

AMC435946

Case Disposition: ACTIVE

Required Maintenance Fee: \$155.00

Name & Address

Int Rel

DEPARTMENT OF LAND TRANSFER INFORMATION INC 942 CALLE AMANECER STE B SAN CLEMENTE, CA 92673-6220 CLAIMANT

Mer	Twp	Rng	Sec	Quadrant	District/Field Office	County
14	0050N	0080W	019	NE	HASSAYAMPA FO	MARICOPA
14	0050N	0080W	020	NW	HASSAYAMPA FO	MARICOPA

Act Date	Code	Action	Action Remarks	Receipt Number
11/23/2015	403	LOCATION DATE		
01/11/2016	395	RECORDATION NOTICE RECD	1	3472705
01/11/2016	484	LOCATION YEAR / MAINTENANCE	2016;\$155	3472705
04/15/2016	669	LAND STATUS CHECKED		
01/11/2016	501	ACCT ADV IN LEAD FILE	AMC435946-AMC435947;	

Line Nr Remarks

RECORDING REQUESTED BY:
(Mail recording to;)
Department of Land
Transfer Information, Inc.
942 Calle Amanecer, Suite B
San Clemente, CA 92673

FOR RECORDER'S USE

LOCATION NOTICE FOR LODE MINING CLAIM

NOTICE IS HEREBY GIVEN that the **DEAD HORSE MINE** lode mining claim has been located by Department of Land Transfer Information, Inc., a Wyoming Corporation whose current mailing address is 942 Calle Amanecer, Suite B, San Clemente, CA 92673.

The general course of this claim is North and South and it is situated in the Gila-Salt River Meridian, Maricopa County, Arizona.

This claim is 1500 feet in length and 600 feet in width. This claim runs from the location monument on which this location notice is posted approximately 1,200 feet in a North-Easterly direction to the North end line and approximately 300 feet in a South-Westerly direction to the South end line. The claim excludes any and all patented mining claims and Federal Highways located within said boundaries.

This claim is marked by four (4) monuments, one at each corner of the claim. Additionally, there are two (2) end-line markers on each side of the center of the claim. All markers are 4" x 4" posts that are buried 1.5' in the ground and protrude 4.5' above the ground embossed with the name of the claim and its location in relation to the claim.

The location monument on which this notice is posted is situated within Section 19, Township 5N, Range 8W, Gila-Salt River Meridian, Maricopa County Arizona and this claim encompasses portions of the following quarter section (s), Township (s) and Range (s); part of the NE ¼ and NW ¼ of Sec. 19 T5N, R8W Gila-Salt River Meridian, Maricopa County Arizona.

The locality of this claim with reference to some natural object or permanent monument and additional information (if any) concerning its locality are as follows: SE corner of this claim is 312 Feet South and 29 Feet East of NW corner of SW ¼ of NE1/4 Section 19, T5N, R8W.

DATED AND POSTED on the ground this 23rd day of November, 2015.

Locator of this lode mining claim is:

DEPARTMENT OF LAND TRANSFER INFORMATION, INC.



Steven L. Cyros, President
Authorized Officer for DEPARTMENT OF LAND TRANSFER INFORMATION, INC.

RECEIVED
BLM AT STATE OFFICE
2016 JAN 11 P 2:41
PHOENIX, ARIZONA

AHC435946

RECORDING REQUESTED BY:
(Mail recording to;)
Department of Land
Transfer Information, Inc.
942 Calle Amanecer, Suite B
San Clemente, CA 92673

FOR RECORDER'S USE

LOCATION NOTICE FOR LODE MINING CLAIM

NOTICE IS HEREBY GIVEN that the **PEGRIN MINE** lode mining claim has been located by Department of Land Transfer Information, Inc., a Wyoming Corporation whose current mailing address is 942 Calle Amanecer, Suite B, San Clemente, CA 92673.

The general course of this claim is North and South and it is situated in the Gila-Salt River Meridian, Maricopa County, Arizona.

This claim is 1500 feet in length and 600 feet in width. This claim runs from the location monument on which this location notice is posted approximately 1,200 feet in a North-Westerly direction to the North end line and approximately 300 feet in a South-Easterly direction to the South end line. The claim excludes any and all patented mining claims and Federal Highways located within said boundaries.

This claim is marked by four (4) monuments, one at each corner of the claim. Additionally, there are two (2) end-line markers on each side of the center of the claim. All markers are 4" x 4" posts that are buried 1.5' in the ground and protrude 4.5' above the ground embossed with the name of the claim and its location in relation to the claim.

The location monument on which this notice is posted is situated within Section 19, Township 5N, Range 8W, Gila-Salt River Meridian, Maricopa County Arizona and this claim encompasses portions of the following quarter section (s), Township (s) and Range (s); NE ¼ of Sec 19 and NW ¼ of Sec. 20 T5N, R8W Gila-Salt River Meridian, Maricopa County Arizona.

The locality of this claim with reference to some natural object or permanent monument and additional information (if any) concerning its locality are as follows: NE corner of this claim is 753 Feet South and 630 Feet West of the NE corner of Section 19, T5N, R8W.

DATED AND POSTED on the ground this 23rd day of November, 2015.

Locator of this lode mining claim is:

DEPARTMENT OF LAND TRANSFER INFORMATION, INC.



Steven L. Cyros, President
Authorized Officer for DEPARTMENT OF LAND TRANSFER INFORMATION, INC.

PHOENIX, ARIZONA

2016 JAN 11 P 2:41

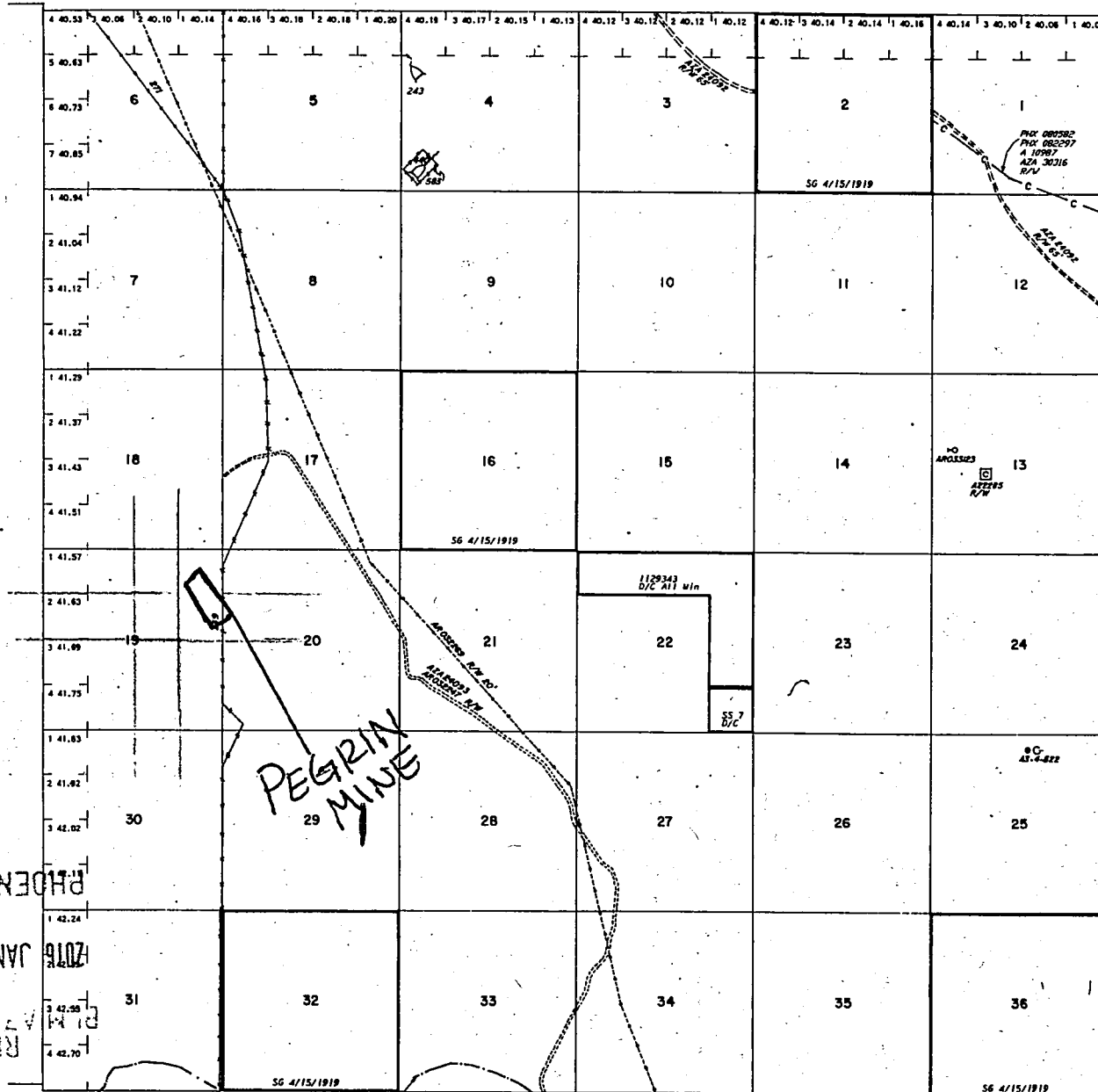
RECEIVED
BLM ADJUTANT OFFICE

AMC435947

TOWNSHIP 5 NORTH RANGE 8 WEST OF THE GILA AND SALT RIVER MERIDIAN, ARIZONA

MARICOPA COUNTY

STATUS OF PUBLIC DOMAIN
LAND AND MINERAL TITLES




INDEX TO SEGREGATED TRACTS			
RESURVEY	ORIGINAL SURVEY		
TRACT NO	T	R	SUBDIVISION

FOR ORDERS EFFECTIVE DISPOSAL OR USE OF
UNIDENTIFIED LANDS WITHDRAWN FOR CLASSIFICATION,
MINERALS, WATER AND/OR OTHER PUBLIC PURPOSES,
REFER TO INDEX OF MISCELLANEOUS DOCUMENTS.

DIST. NO. 2
A. 1000 CL. MULTIPLE USE
BNAZING DIST. NO. 2
AIA 24093 N/W 65'
Sec 18 N/2SW/4, SE/4SW/4, NE/4SE/4, SW/4SE/4

CURRENT TO	BY
4/27/2009	JB

Lat 33° 43' 29" N,
Long. 113° 02' 16" W.



WARNING STATEMENT
This plat is the Bureau's Record of Title, and should be used
only as a graphic display of the available survey data. Rec-
ords herein do not reflect title changes which may have been
affected by lateral movements of rivers or other bodies of water.
Refer to the cadastral surveys for official survey information.

ANCH 3597

RECEIVED
MARICOPA STATE OFFICE
JAN 11 P 2:41
2016
PHOENIX, ARIZONA

AZN 25481
1/16 Haverhill's
Springs Wellness

DEPARTMENT OF INTERIOR
BUREAU OF LAND MANAGEMENT

Input Parameters for Geographic Report with Land

System Id = CR

Admin State = AZ

Geo State =

Casetype Begins With

Case Disp Txt = AUTHORIZED, CANCELLED, EXPIRED, PENDING, REJECTED, RELINQUISHED, WITHDRAWN

Mer Twp Rng =

Section =

Mtrs = 14 0050N 0080W 019, 14 0050N 0080W 020, 14 0050N 0080W 999

Commodity =

Commodity Txt =

Pending Org =

Pend Org Decode =

Total Rows Returned: 3

RUN TIME: 08:34 AM

Adm State: AZ

UNITED STATES DEPARTMENT OF INTERIOR
BUREAU OF LAND MANAGEMENT
GEOGRAPHIC REPORT WITH LAND
Sorted by Serial Number

RUN DATE: 01/14/2016

Page 1 of 1

Serial Number: AZA 024093

Total Case Acres: 133.000

<u>Casetype</u>	<u>Case Disp</u>	14	0050N	0080W	<u>Sect</u>	<u>Sur Typ</u>	<u>Sur Num</u>	<u>Suff</u>	<u>Subdivision</u>	<u>Act Pend</u>
281001	AUTHORIZED				020	ALIQ			N2NE,SENE,E2SE;	

Serial Number: AZAR 0032247

Total Case Acres: 32.380

<u>Casetype</u>	<u>Case Disp</u>	14	0050N	0080W	<u>Sect</u>	<u>Sur Typ</u>	<u>Sur Num</u>	<u>Suff</u>	<u>Subdivision</u>	<u>Act Pend</u>
286005	AUTHORIZED				020	ALIQ			N2NE,SENE;	

Serial Number: AZAR 0032269

Total Case Acres: 12.130

<u>Casetype</u>	<u>Case Disp</u>	14	0050N	0080W	<u>Sect</u>	<u>Sur Typ</u>	<u>Sur Num</u>	<u>Suff</u>	<u>Subdivision</u>	<u>Act Pend</u>
285002	AUTHORIZED				020	ALIQ			E2NE;	

TOWNSHIP 05 NORTH RANGE 08 WEST OF THE GILA & SALT RIVER MERIDIAN, ARIZONA

SECS	SUBDIVISION																Acres	Kind of Entry or Purpose	Serial Number or Order Number	Action Date	Remarks		
	NE 1/4				NW 1/4				SW 1/4				SE 1/4									Lots	Other Description
	NE	NW	SW	SE	NE	NW	SW	SE	NE	NW	SW	SE	NE	NW	SW	SE							
	For orders affecting disposal or use of unidentified lands withdrawn for classification, minerals, water, and/or other public purposes, and Indian treaties, refer to Index to Miscellaneous Documents																						
																		ALL SECS 2, 16, 32, 36;	STATE GRANT	ACT OF CONGRESS	6/20/1910	TITLE TO STATE TO FIX ON APPROVAL OF SURVEY; SUBJECT TO PRIOR RIGHTS;	
26					X	X	X	X	X	X	X	X						320.00	HE	PHX-046462	6/12/1920	CANC 9/23/1925;	
22									X	X	X	X	X	X	X	X		320.00	HE	PHX-046463	6/12/1920	CANC 9/23/1925;	
																		ALL SECS 2, 16, 32, 36;	STATE GRANT	ACT OF CONGRESS	1/25/1927	EXTENDS ACT OF 6/20/1910 TO MINERAL LANDS; SUBJECT TO PRIOR RIGHTS;	
22																X	40.00	SS MINERS' HOSPITALS	7	4/25/1932	4N 3E;		
18																							
19																		M&B; SUBDIV UNDEF;	R/W PIPE LINE	PHX-076889	6/29/1936	5N 9W; CANC 9/25/1942;	
1																							
2																							
12																		M&B; SUBDIV UNDEF;	R/W TRANSMISSION LINE	PHX-080582	7/20/1942	PERPETUAL; 11N 18W; PD ONLY;	
4							X												RI PHILLIPS TANK	243	2/21/1948		
1																							
2																							
12																		M&B; SUBDIV UNDEF;	R/W TRANSMISSION LINE	PHX-082297	2/2/1950	PERPETUAL; 11N 18W; PD ONLY;	
22	X	X			X	X	X								X		240.00	PATENT / SX	1129343	6/22/1950	8N 4W;		
4											X								RI EARTHEN SHEEP TANK	440	5/12/1952		
25																		M&B;	RI WELL, TANKS AND TROUGH CORRALS	A3-4-522	1/25/1957		
																		M&B;	RI CLEM FENCE	239	6/28/1958	4N 8W;	
17							X	X	X						X	X							
20	X	X			X																		
21							X			X	X	X				X							
27										X	X												
28	X	X													X								
33															X							X	
34						X	X				X							4N 8W;	R/W RELAY STATION AND ACCESS ROAD	AR-032247	3/18/1963	PREPERMIT; APPVD 1/7/1966; TO TERM 12/20/2015;	
6	X	X	X	X											X	X	X	X					
7	X																						

TOWNSHIP 05 NORTH RANGE 08 WEST OF THE GILA & SALT RIVER MERIDIAN, ARIZONA

SECS	SUBDIVISION																Acres	Kind of Entry or Purpose	Serial Number or Order Number	Action Date	Remarks		
	NE 1/4				NW 1/4				SW 1/4				SE 1/4									Lots	Other Description
	NE	NW	SW	SE	NE	NW	SW	SE	NE	NW	SW	SE	NE	NW	SW	SE							
	For orders affecting disposal or use of unidentified lands withdrawn for classification, minerals, water, and/or other public purposes, and Indian treaties, refer to Index to Miscellaneous Documents																						
4			X	X			X	X	X	X	X	X	X	X	X	X	1-4						
5			X	X			X	X	X	X	X	X	X	X	X	X	1-4	2562.16	LEASE / OG	A-13327	7/14/1980	EFF 8/1/1980; TERM 8/1/1983; OG SIM AUG 1984; CASE CLOSED 11/1/1984;	
6			X	X			X	X			X	X	X	X	X	X	1-7						
7	X	X	X	X	X			X	X			X	X	X	X	X	1-4						
18	X	X	X	X	X			X	X			X	X	X	X	X	1-4						
19	(X)	X	X	(X)	X			X	X			X	X	X	X	X	1-4	2579.60	LEASE / OG	A-13329	7/14/1980	EFF 8/1/1980; TERM 8/1/1983; OG SIM AUG 1984; CASE CLOSED 11/1/15	
15																						ALL;	
22	X	X	X	X	X	X	X	X	X	X	X	X	X	X	X	X	1-4						
30	X	X	X	X	X			X	X			X	X	X	X	X	1-4						
31	X	X	X	X	X			X	X			X	X	X	X	X	1-4	2537.76	LEASE / OG	A-13331	7/14/1980	EFF 8/1/1980; TERM 8/1/1983; OG SIM PART AUG 1984; CASE CLOSED 1/7/1992;	
11																						ALL;	
12																						ALL;	
13																						ALL;	
14																		2560.00	LEASE / OG	A-13276	5/29/1981	EFF 6/1/1981; TERM 6/1/1983; OG SIM SEP 1983;	
8																						ALL;	
9																						ALL;	
10																						ALL;	
17																		2560.00	LEASE / OG	A-13275	6/10/1981	EFF 7/1/1981; TERM 7/1/1983; OG SIM PART AUG 1984; CASE CLOSED 1/2/1992;	
20																						ALL;	
21																						ALL;	
28																						ALL;	
29																		2560.00	LEASE / OG	A-13277	6/10/1981	EFF 7/1/1981; TERM 7/1/1983; OG SIM PART AUG 1984; CASE CLOSED 1/2/1992;	
23																						ALL;	
24																						ALL;	
25																						ALL;	
26																		2560.00	LEASE / OG	A-13278	6/10/1981	EFF 7/1/1981; TERM 7/1/1983; OG SIM PART AUG 1984; CASE CLOSED 1/2/1992;	
27																						ALL;	



Department of Land Transfer

942 Calle Amanecer
Bldg. B / MS 548
San Clemente, CA 92673

RECEIVED
BLM AZ STATE OFFICE

2016 JAN 11 P 2:39

PHOENIX, ARIZONA

SANTA ANA CA 926

05 JAN 2016 PM 7 L



Bureau of Land Management
Arizona State Office
One Central Avenue
Suite 800
Phoenix, AZ 85004-4427

85004442700



Department of Land Transfer

942 Calle Amanecer

Building B / MS 548

San Clemente, CA 92673

